
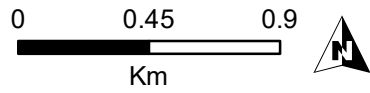

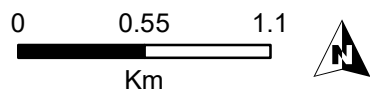


1:26 000




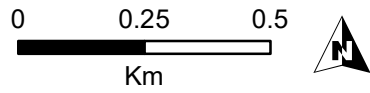
# Andonville

1:33 000



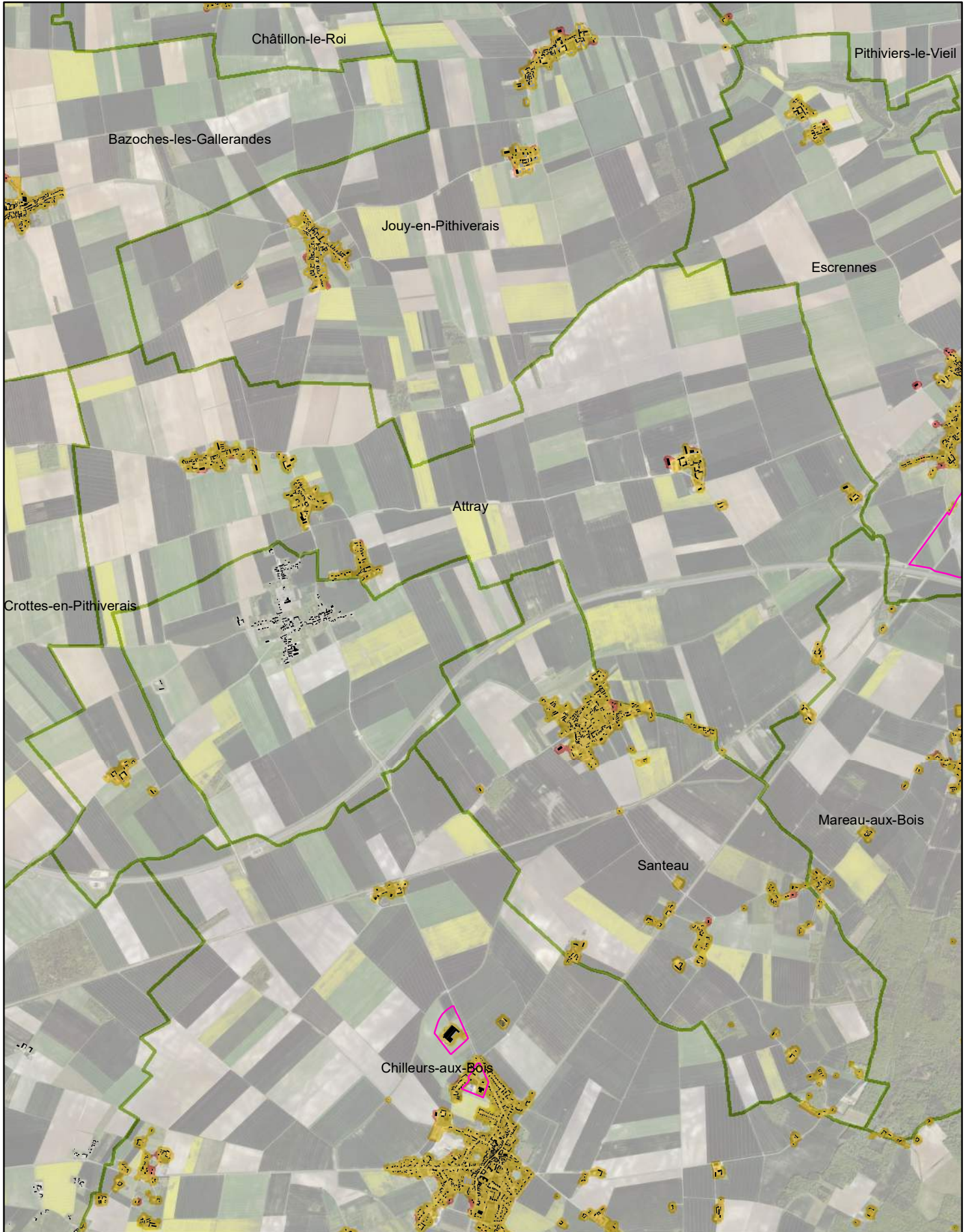

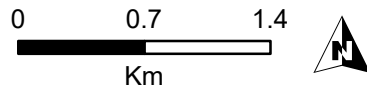
# Ascoux

1:15 000




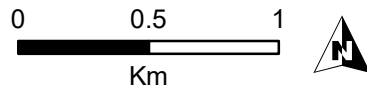
# Attray

1:42 000




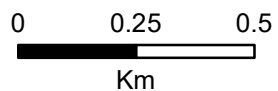
# Audeville

1:29 000

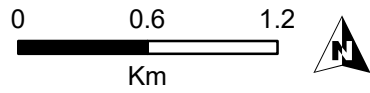



# Augerville-la-Rivière

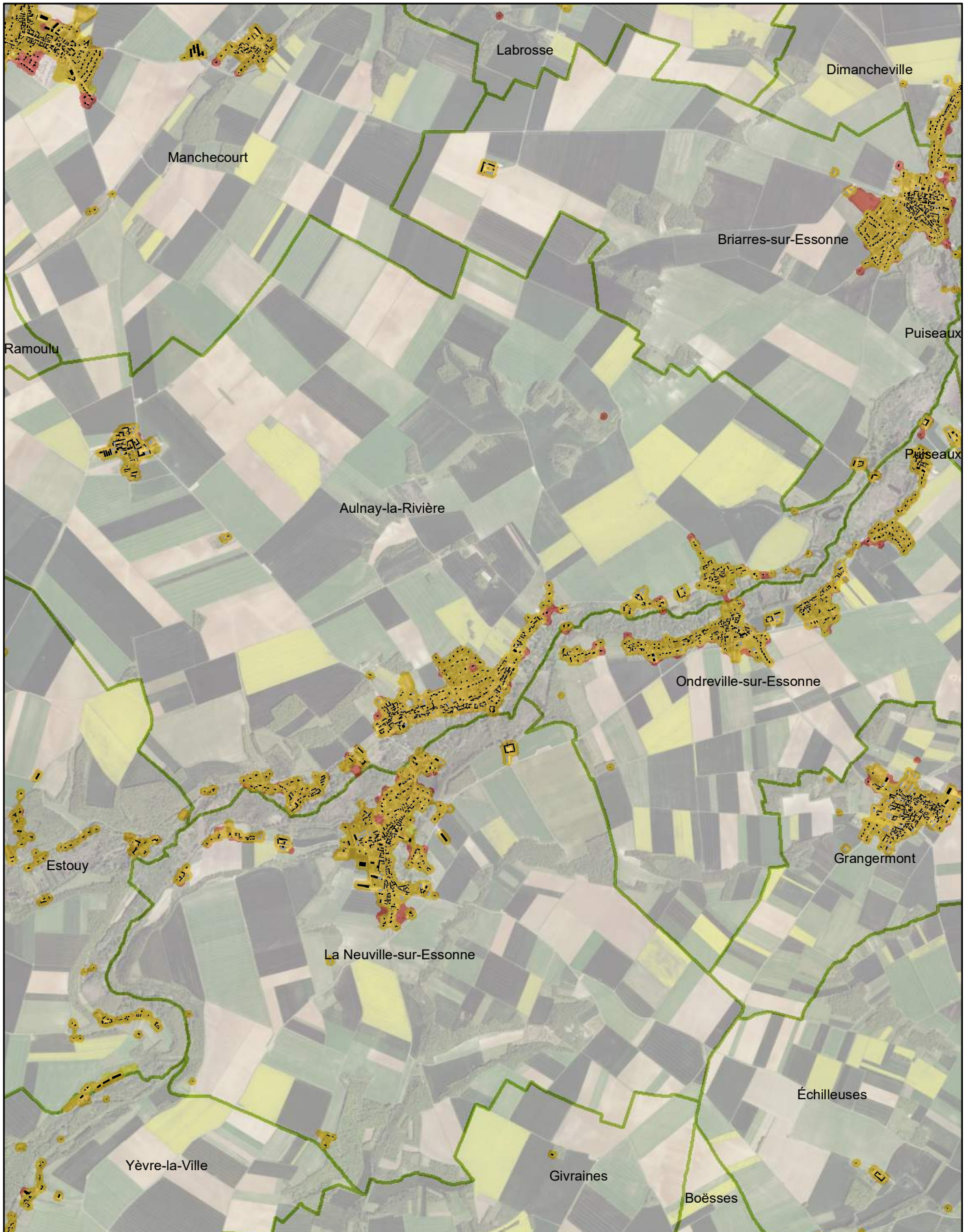
1:16 000




# Aulnay-la-Rivière



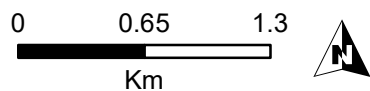
1:35 000



# Autruy-sur-Juine


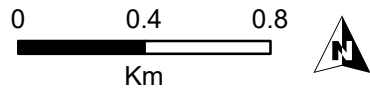


1:39 000



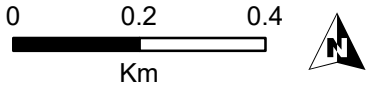
# Auxy

1:24 000



# Barville-en-Gâtinais

1:12 000


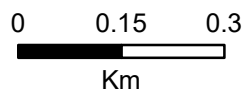


- BATI 2016
- Surface artificialisée 2006
- BATI 2006
- Surface artificialisée 2016
- ZA
- Limites communales




# Batilly-en-Gâtinais

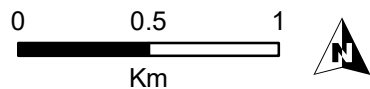
1:11 000



# Bazoches-les-Gallerandes



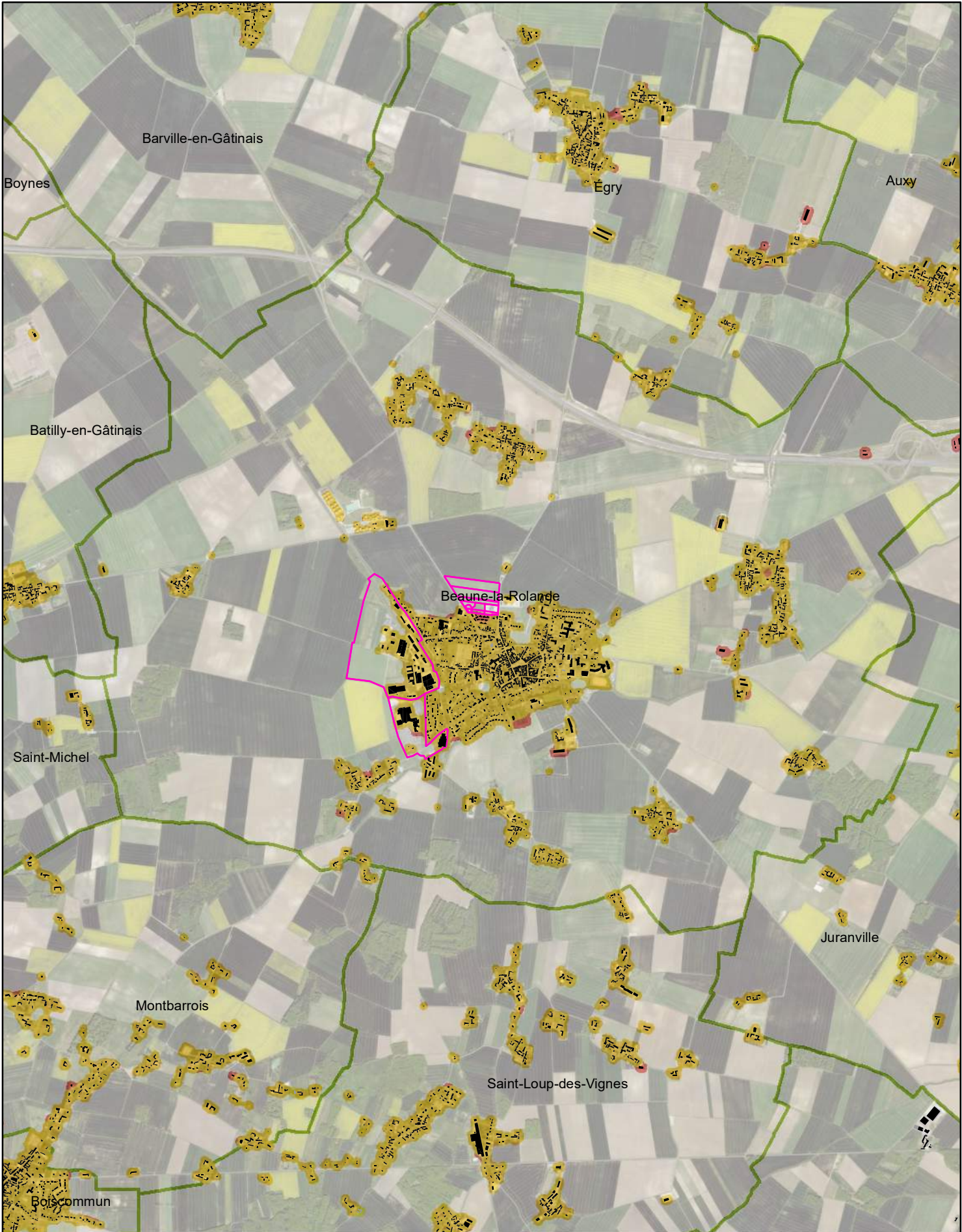
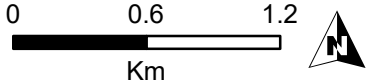
1:29 000



# Beaune-la-Rolande

- BATI 2016
- BATI 2006
- ZA
- Surface artificialisée 2006
- Surface artificialisée 2016
- Limites communales

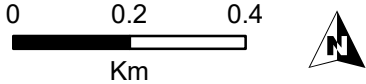
1:34 000



# Boësses

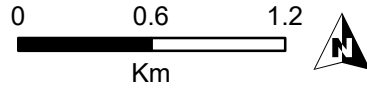
- BATI 2016
- BATI 2006
- ZA
- Surface artificialisée 2006
- Surface artificialisée 2016
- Limites communales

1:13 000



# Boiscommun

1:34 000



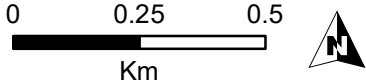
- BATI 2016
- BATI 2006
- Surface artificialisée 2006
- Surface artificialisée 2016
- ZA
- Limites communales



# Boisseaux


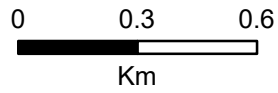
- BATI 2016
- BATI 2006
- ZA
- Surface artificialisée 2006
- Surface artificialisée 2016
- Limites communales

1:15 000

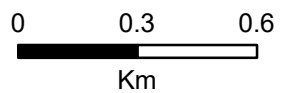



# Bondaroy

1:19 000









# Bordeaux-en-Gâtinais

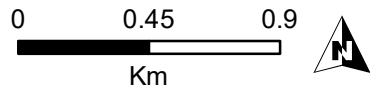


1:19 000



# Bouilly-en-Gâtinais

-  BATI 2016
-  Surface artificialisée 2006
-  BATI 2006
-  Surface artificialisée 2016
-  ZA
-  Limites communales



1:26 000



# Bouzonville-aux-Bois

■ BATI 2016

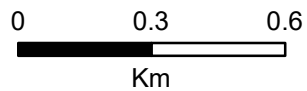
■ Surface artificialisée 2006

■ BATI 2006

■ Surface artificialisée 2016

□ ZA

□ Limites communales

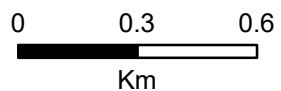


1:17 000



# Boynes

1:19 000



■ BATI 2016

■ BATI 2006

□ ZA


■ Surface artificialisée 2006

■ Surface artificialisée 2016

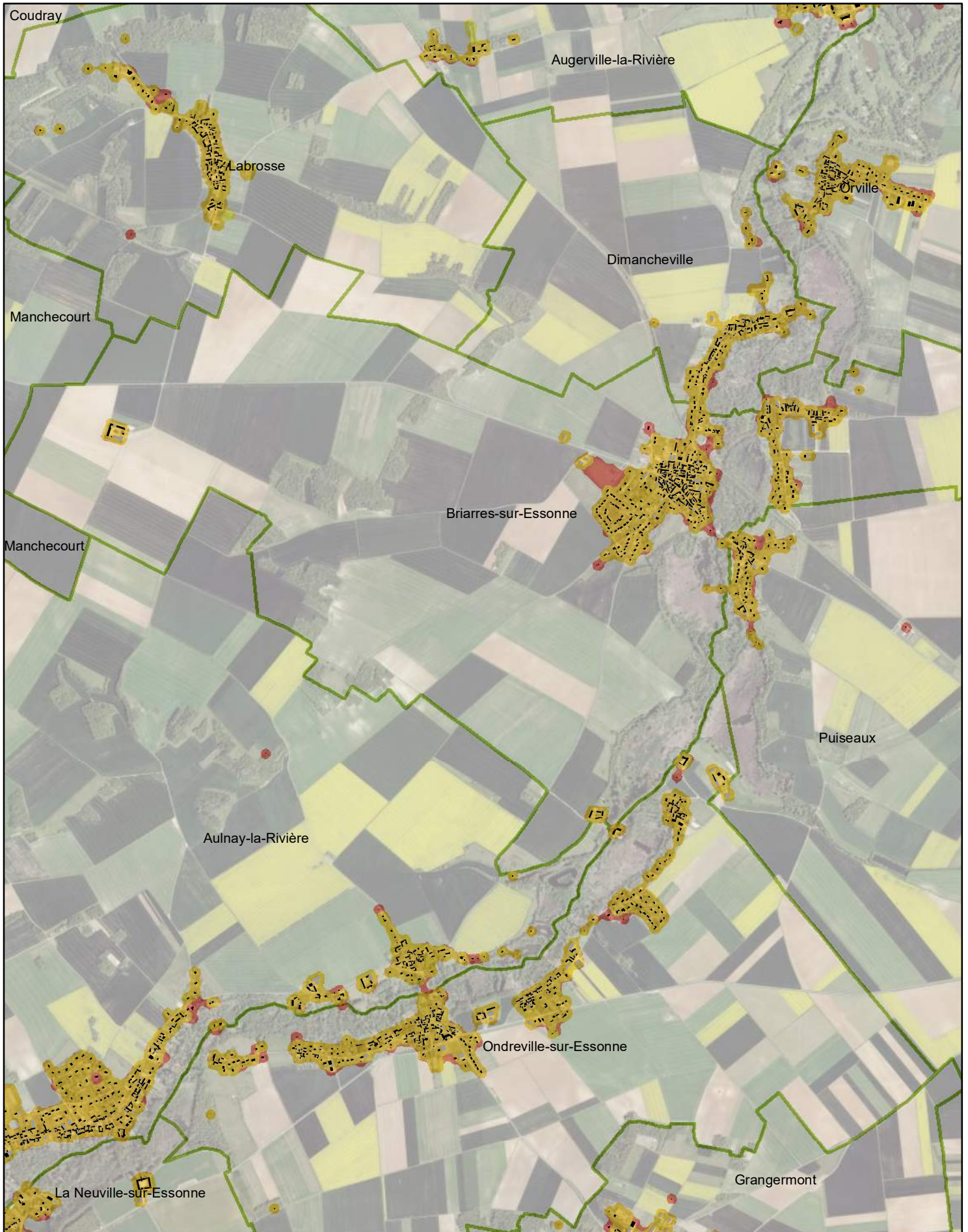
□ Limites communales



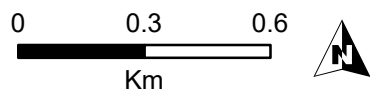

# Briarres-sur-Essonne



1:27 000



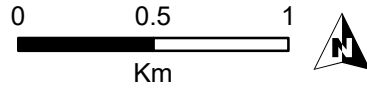
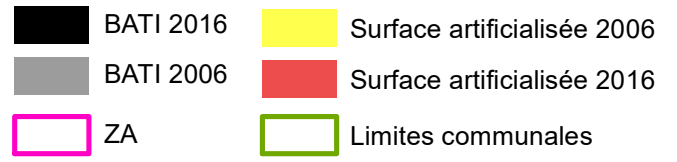
# Bromeilles



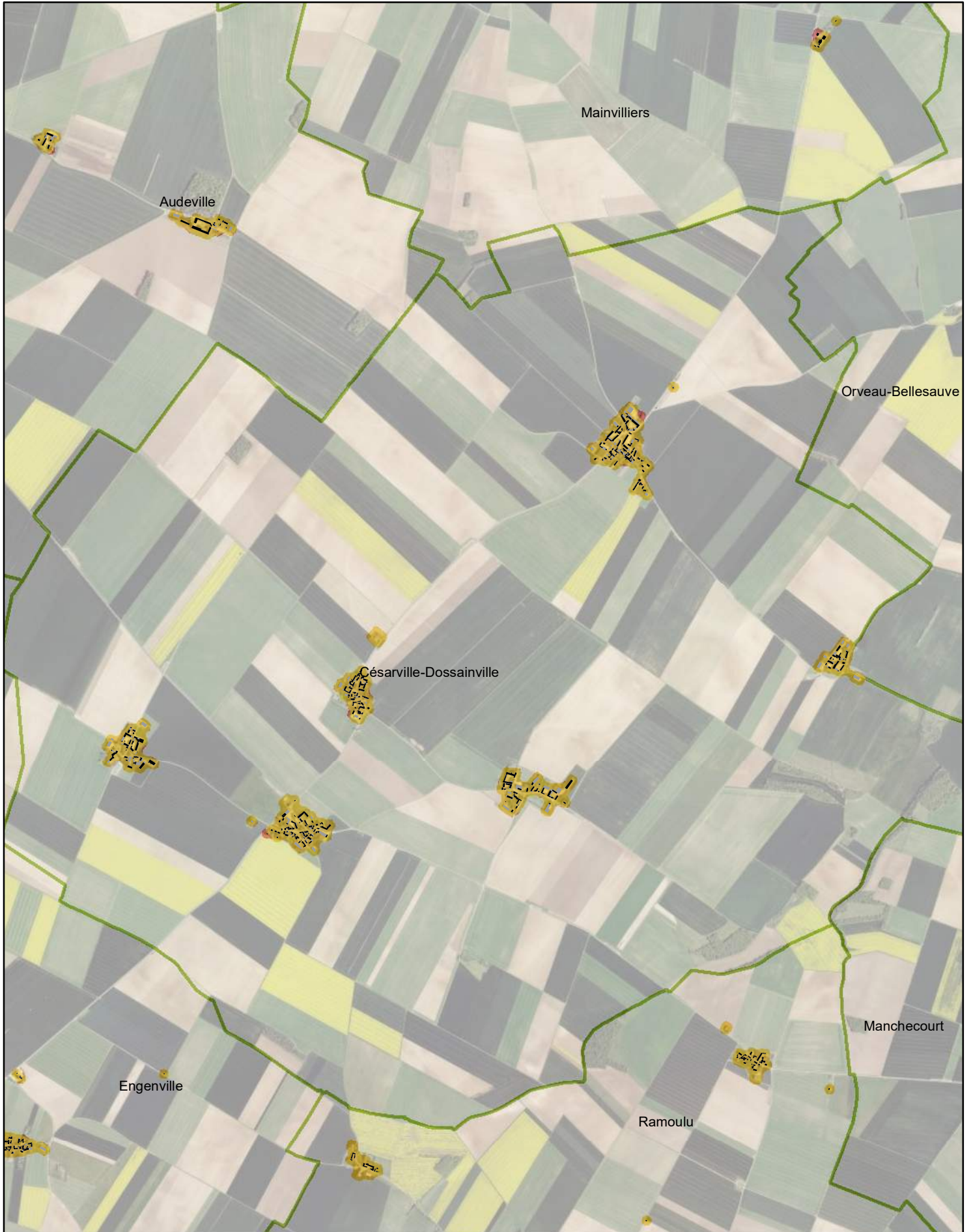
1:18 000



# Césarville-Dossainville

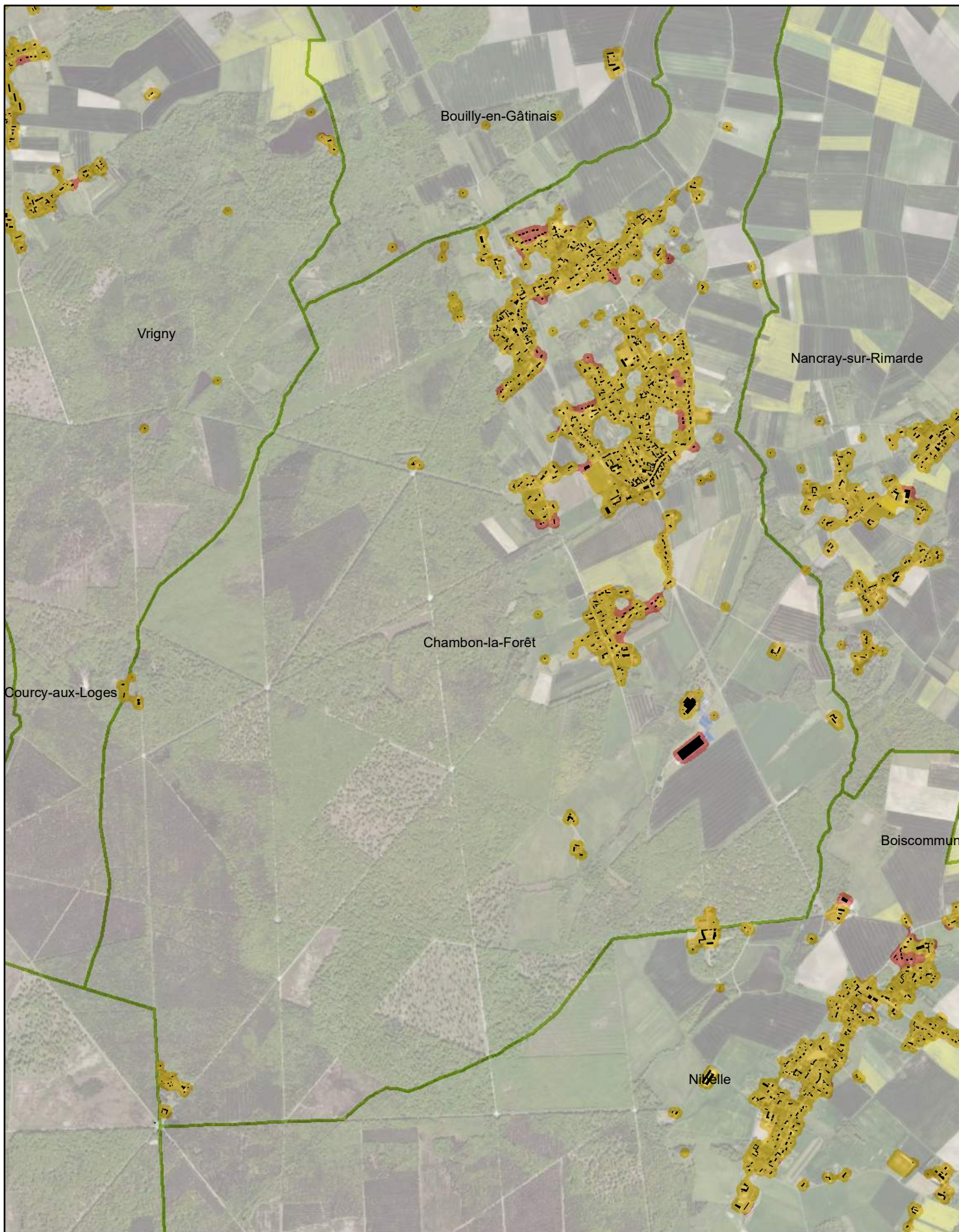
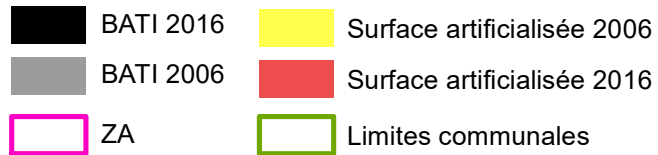
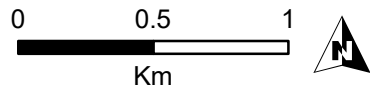


1:28 000

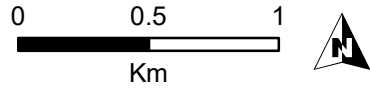



# Chambon-la-Forêt

1:28 000



# Charmont-en-Beauce

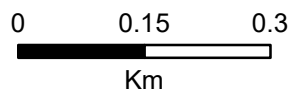


1:29 000



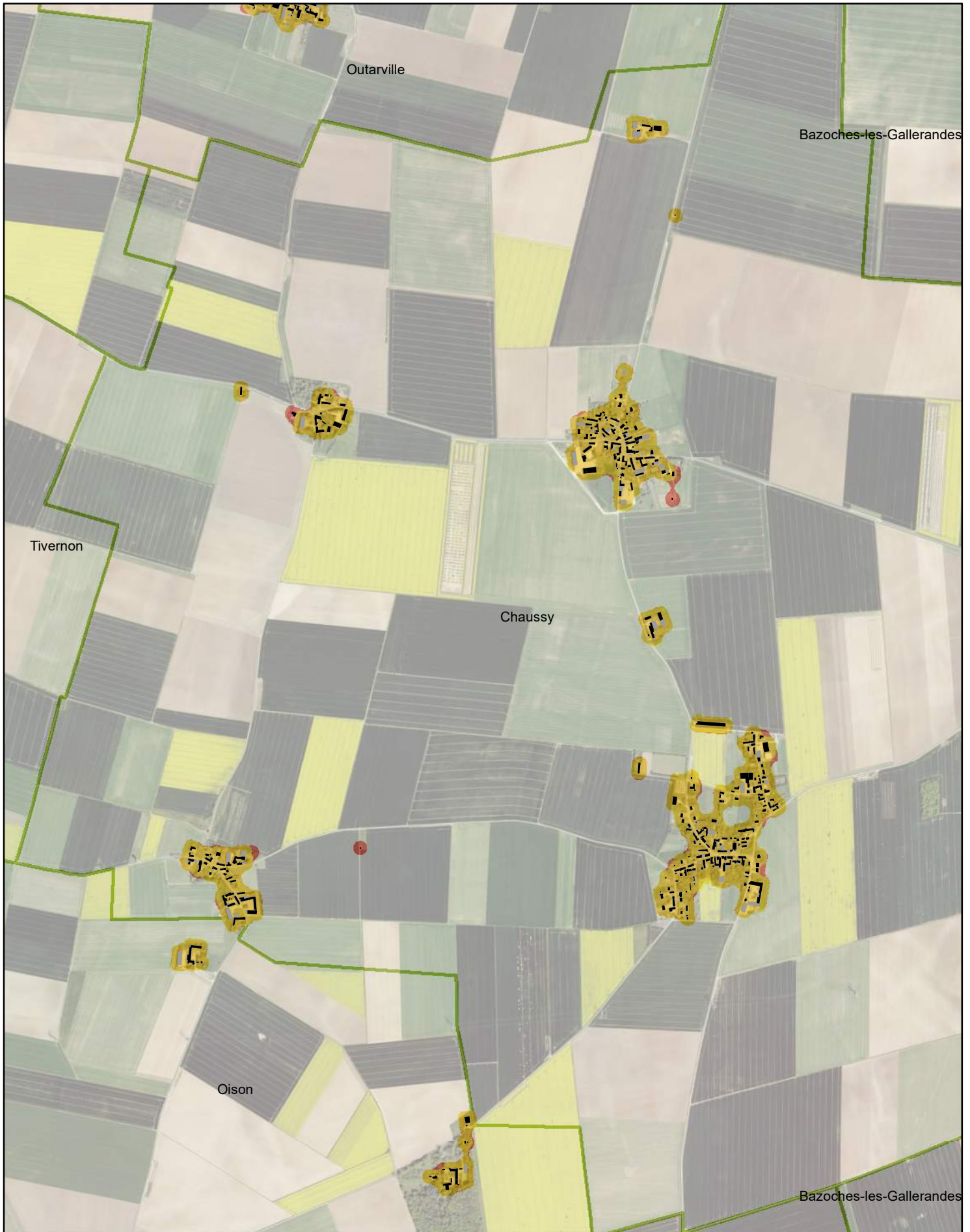

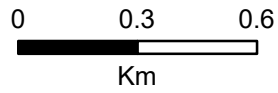
# Châtillon-le-Roi

1:9 000









# Chaussy

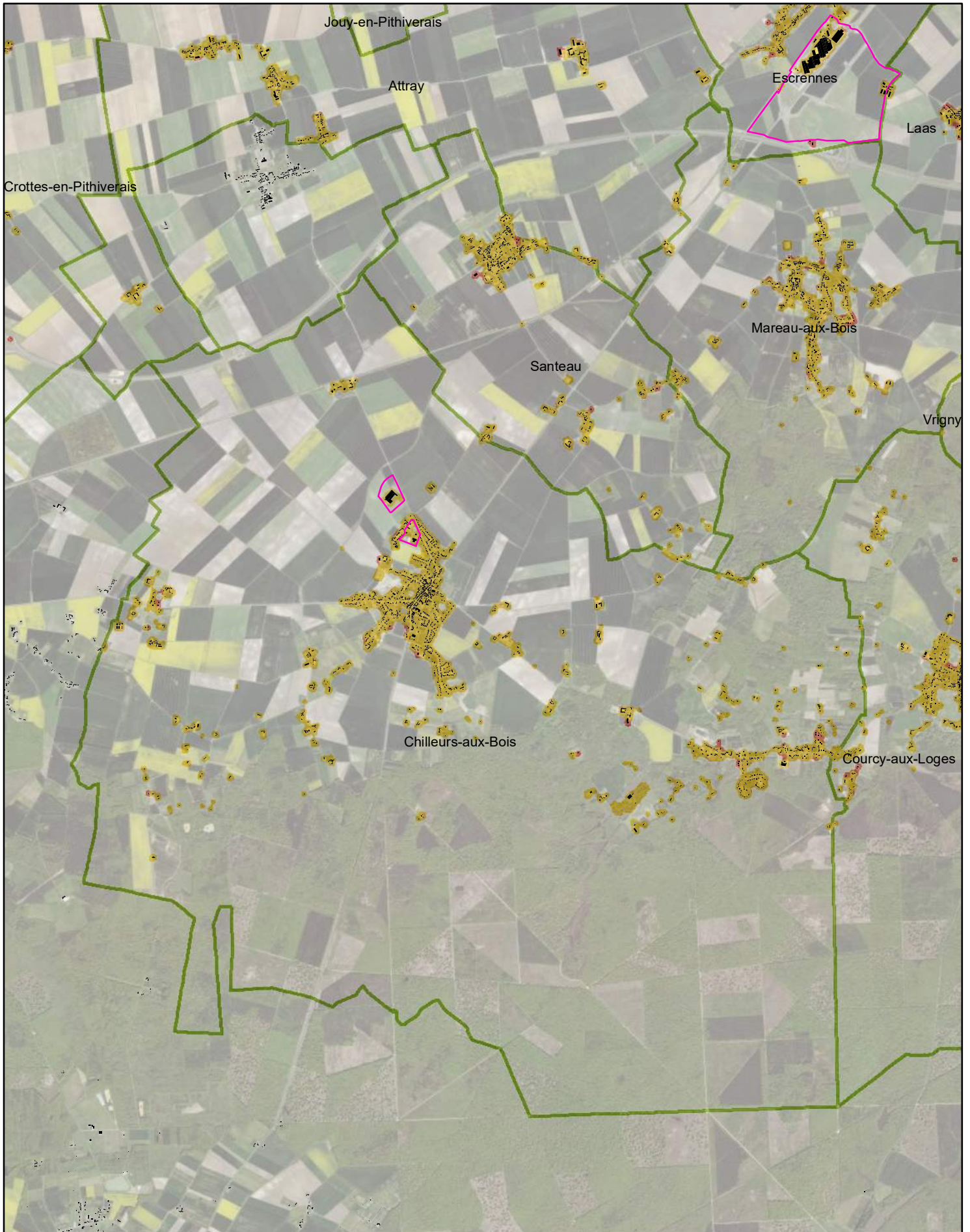
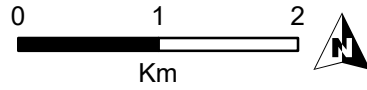
1:19 000



# Chilleurs-aux-Bois

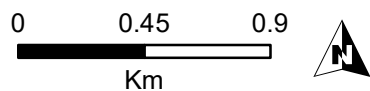
-  BATI 2016
-  Surface artificialisée 2006
-  BATI 2006
-  Surface artificialisée 2016
-  ZA
-  Limites communales

1:54 000




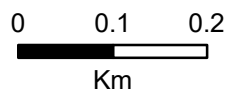
# Coudray

1:27 000



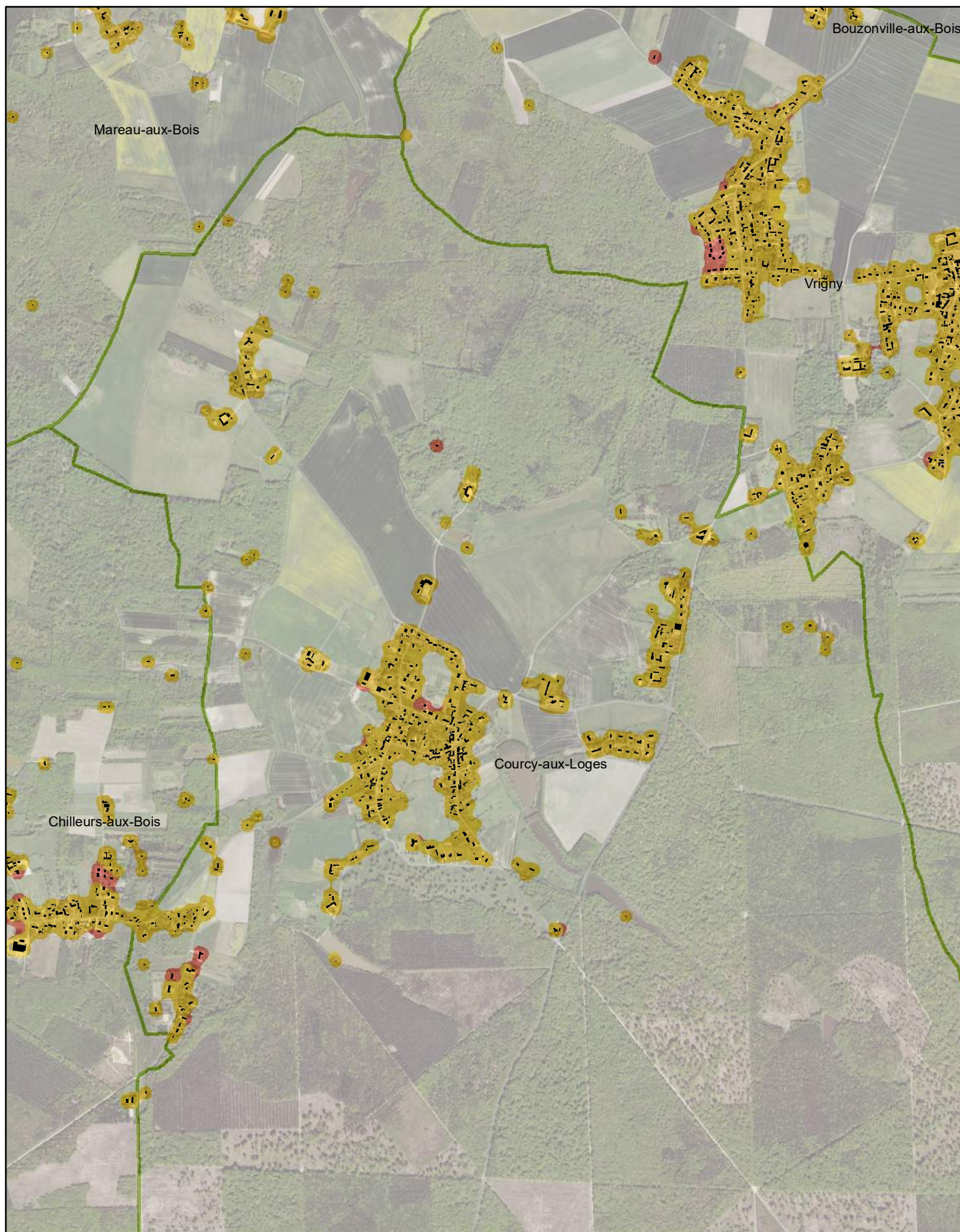

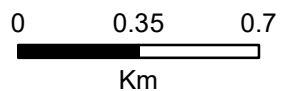
# Courcelles

1:8 000

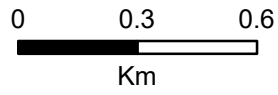



# Courcy-aux-Loges

1:22 000



# Crottes-en-Pithiverais

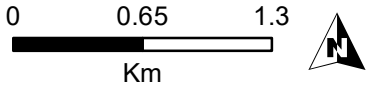


1:19 000

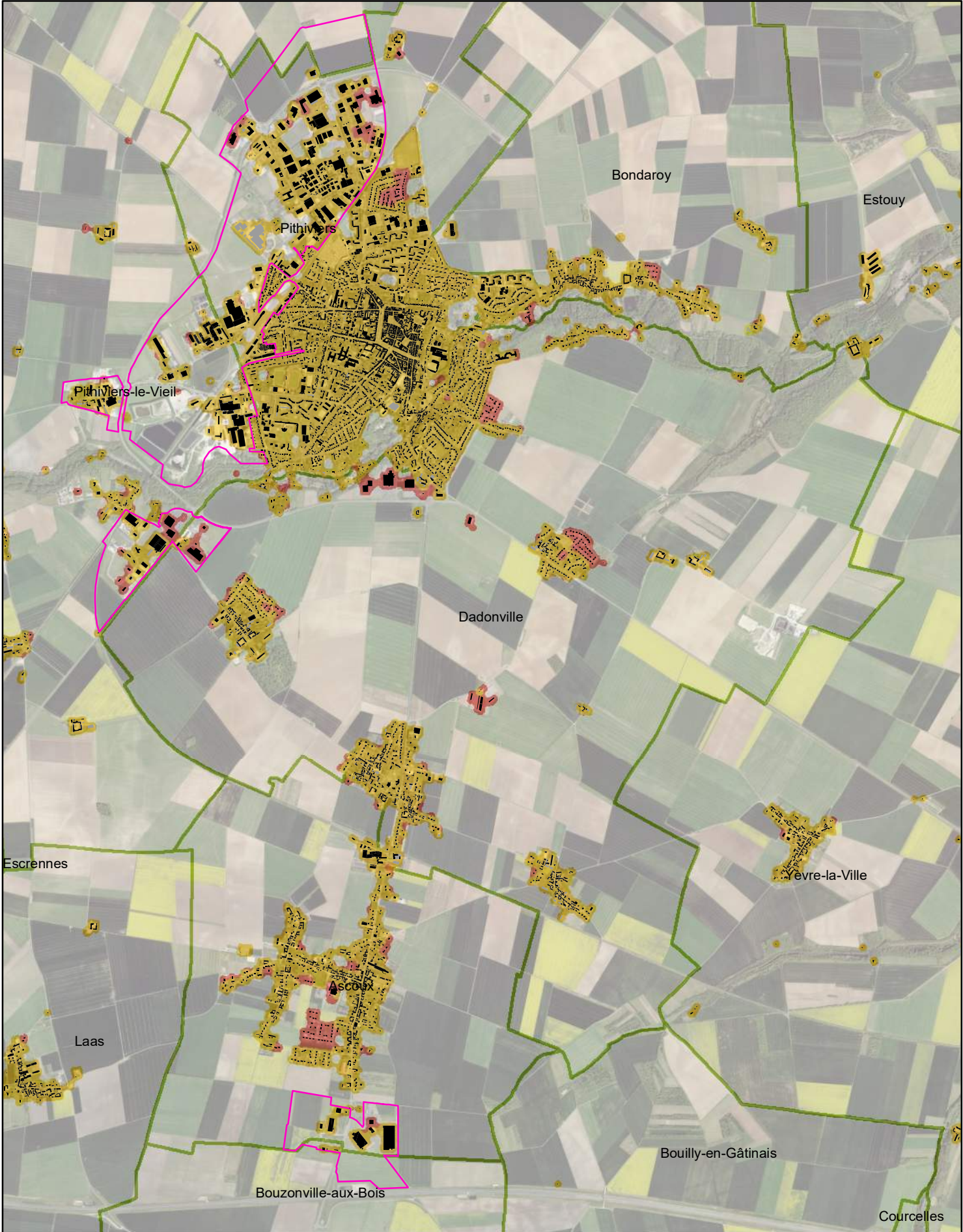


# Dadonville

- BATI 2016
- BATI 2006
- ZA
- Surface artificialisée 2006
- Surface artificialisée 2016
- Limites communales

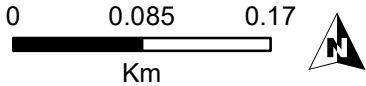


1:38 000



# Desmonts

1:5 000

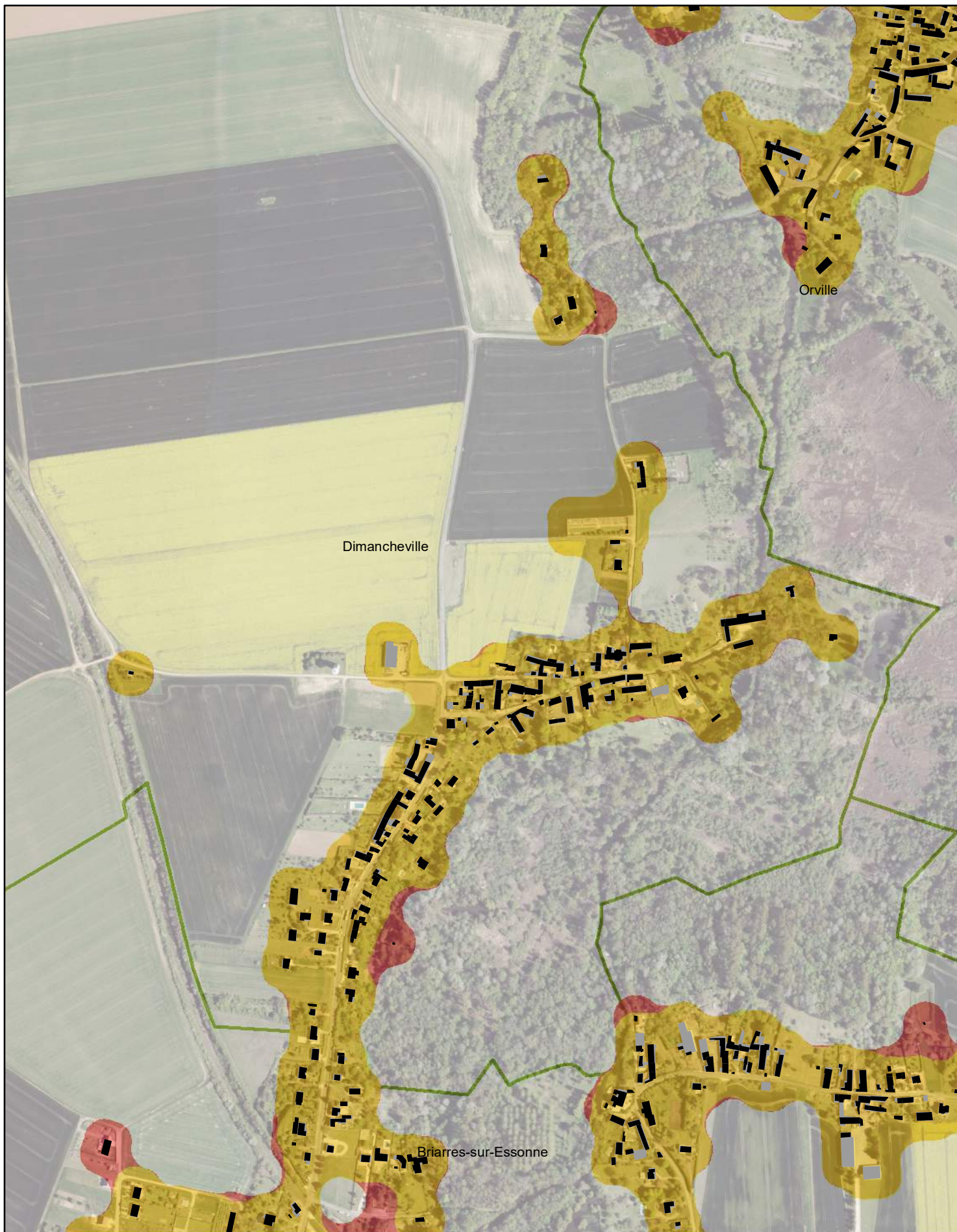
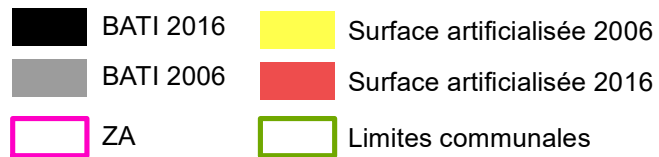
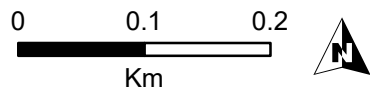


- BATI 2016
- BATI 2006
- ZA
- Surface artificialisée 2006
- Surface artificialisée 2016
- Limites communales

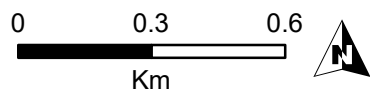



# Dimancheville

1:6 000



# Échilleuses

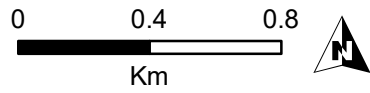








1:17 000



# Égry

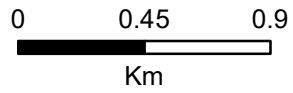

1:23 000



- |   |   |
|---|---|
|  BATI 2016 |  Surface artificialisée 2006 |
|  BATI 2006 |  Surface artificialisée 2016 |
|  ZA        |  Limites communales          |



# Engenville


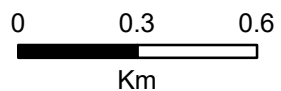


1:27 000

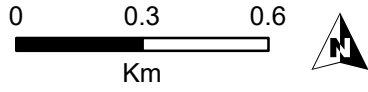



# Erceville

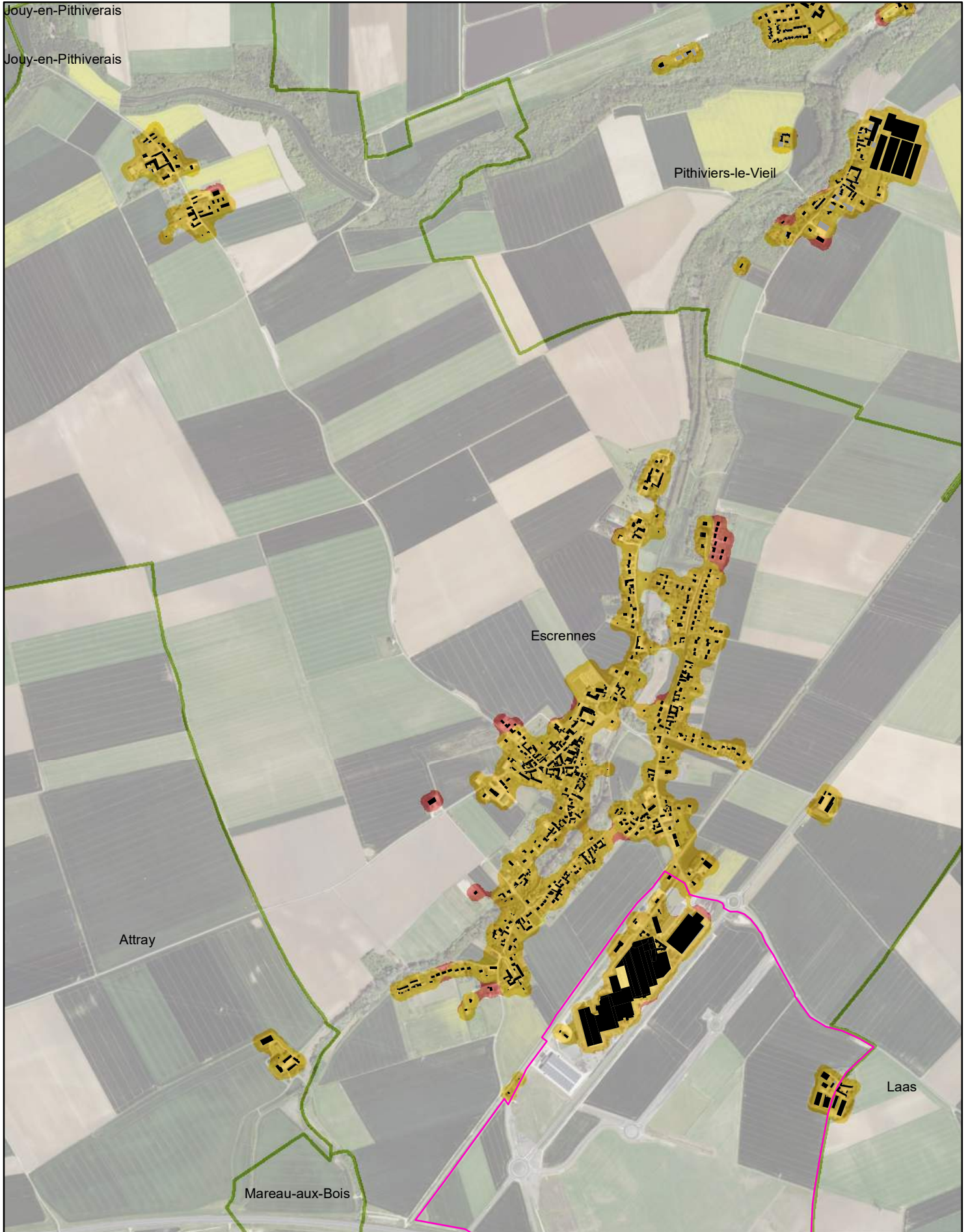
1:19 000



# Escrennes

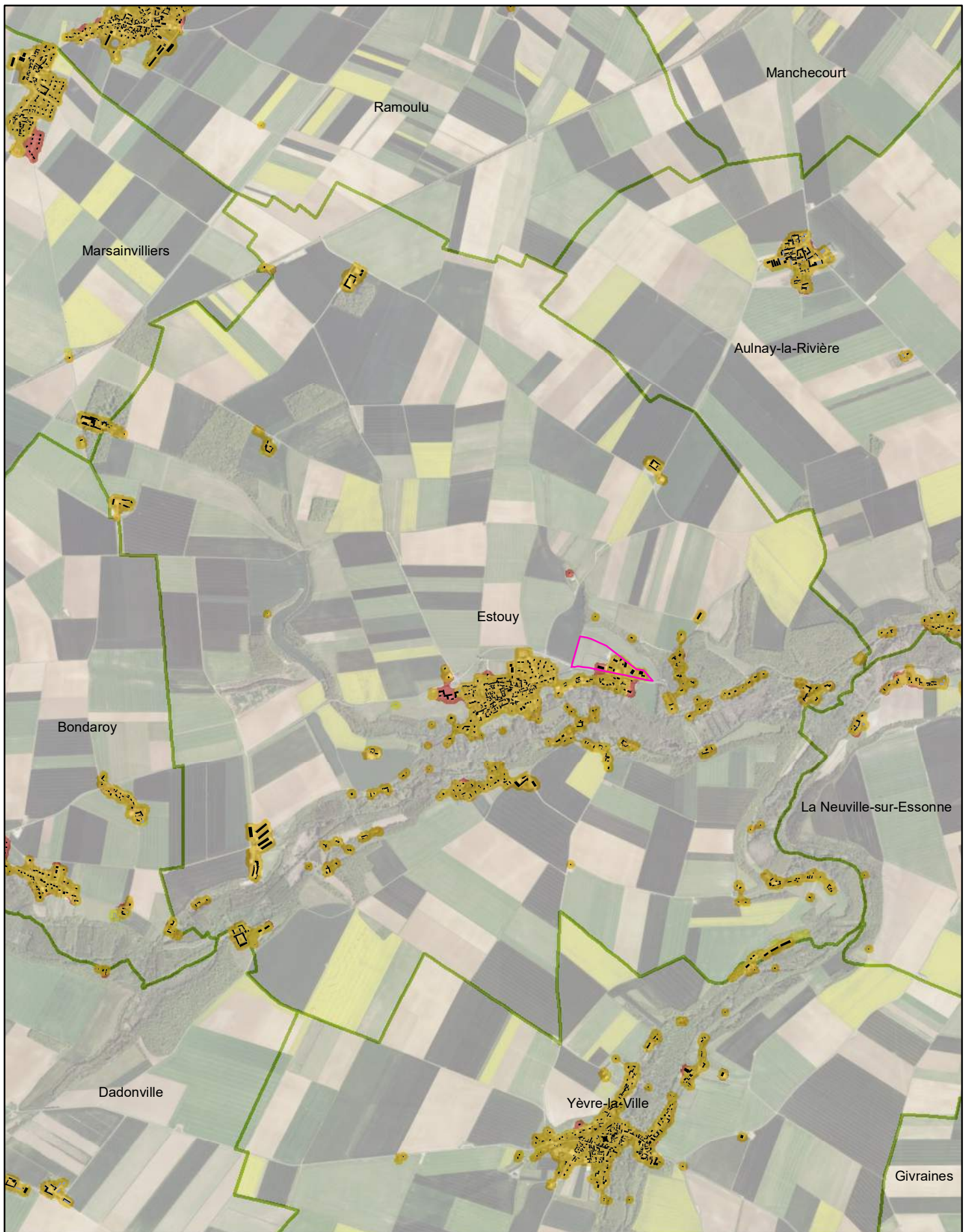

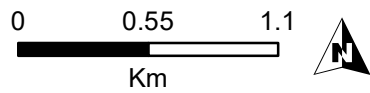


1:18 000



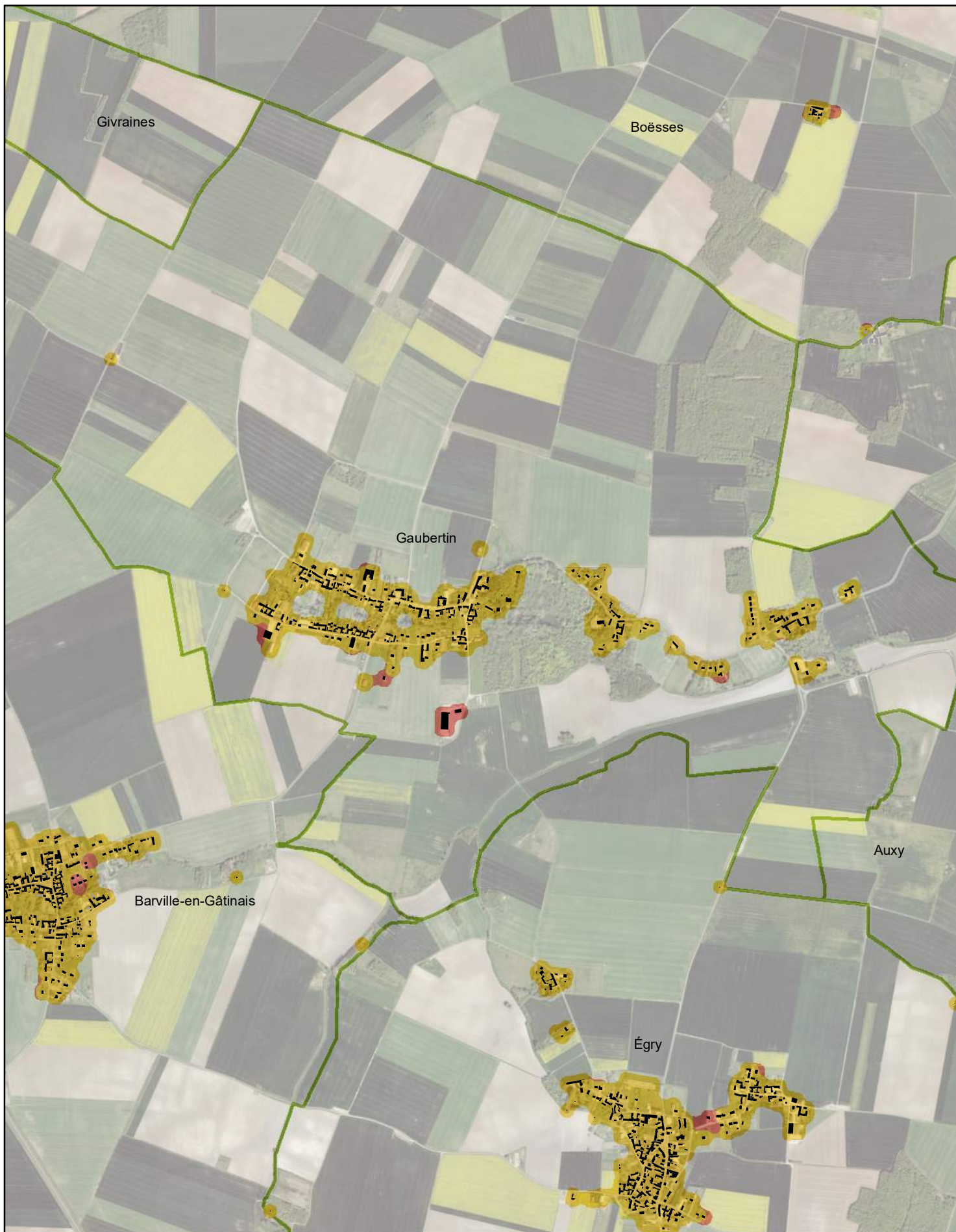

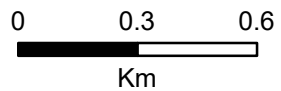
# Estouy

1:32 000




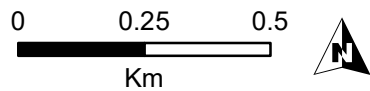
# Gaubertin

1:19 000




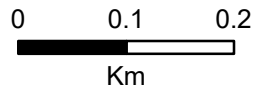
# Givraines

1:15 000




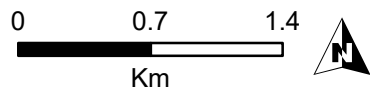
# Grangermont

1:7 000




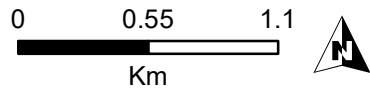
# Greneville-en-Beauce

1:40 000



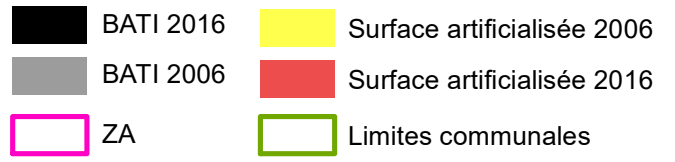
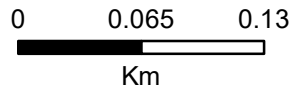
# Guigneville

1:32 000




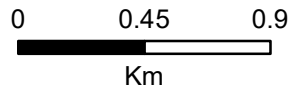
# Intville-la-Guétard

1:4 000



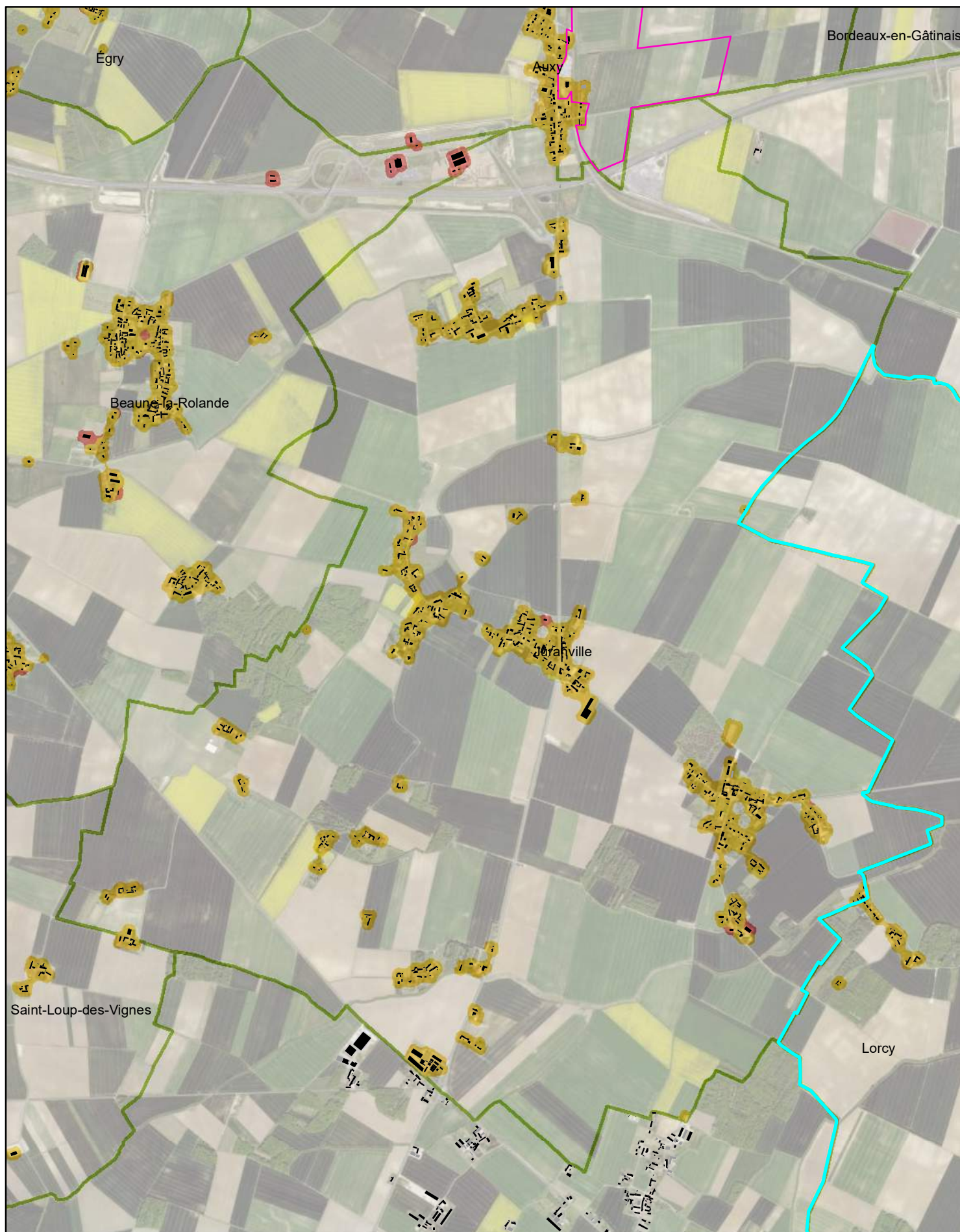

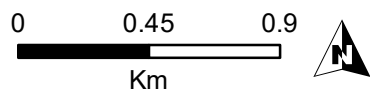
# Jouy-en-Pithiverais

1:27 000



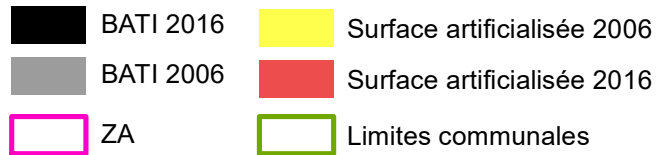
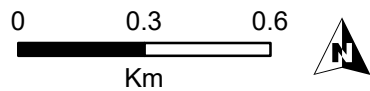
# Juranville

1:26 000



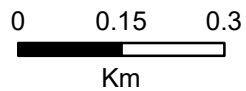
# La Neuville-sur-Essonne

1:18 000



# Laas

1:11 000



■ BATI 2016

■ BATI 2006

□ ZA

■ Surface artificialisée 2006


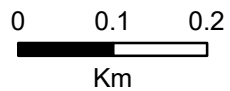
■ Surface artificialisée 2016

□ Limites communales




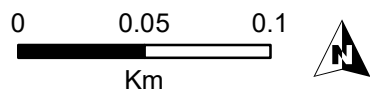
# Labrosse

1:8 000



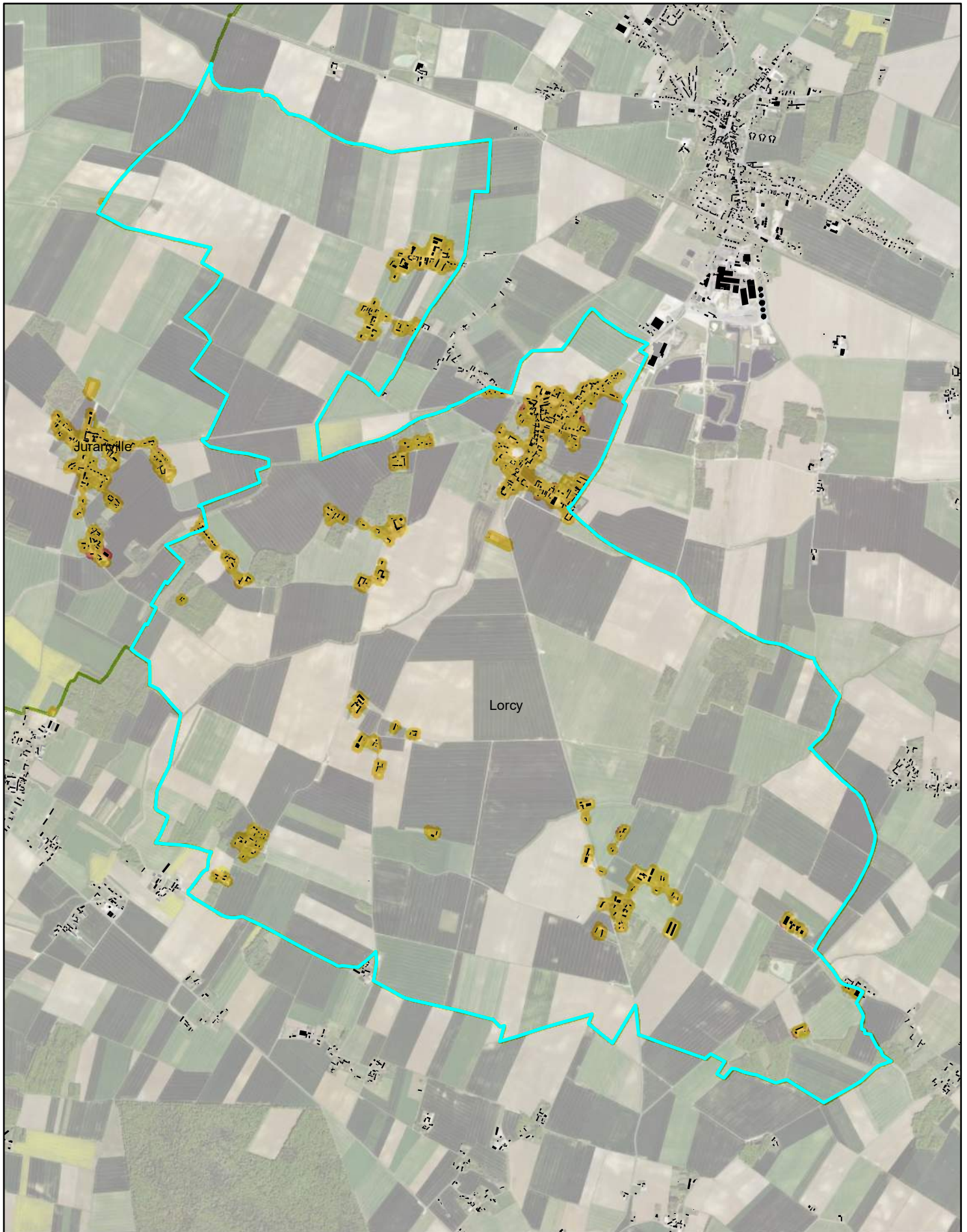

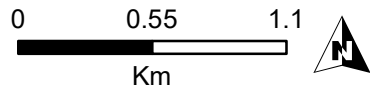
# Léouville

1:3 000

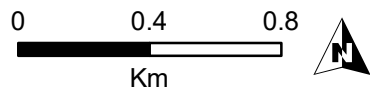



# Lorcy

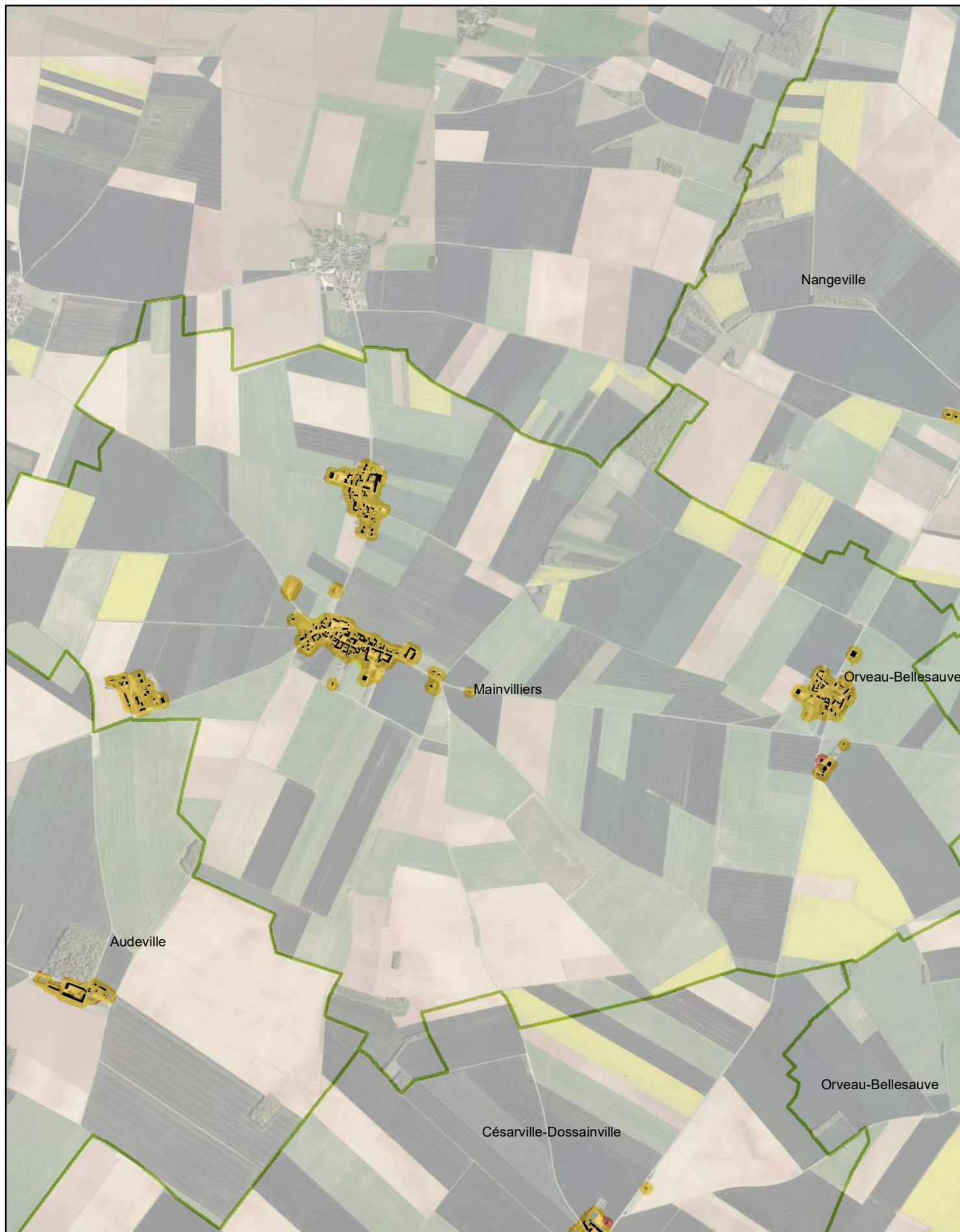
1:31 000



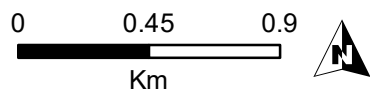

# Mainvilliers



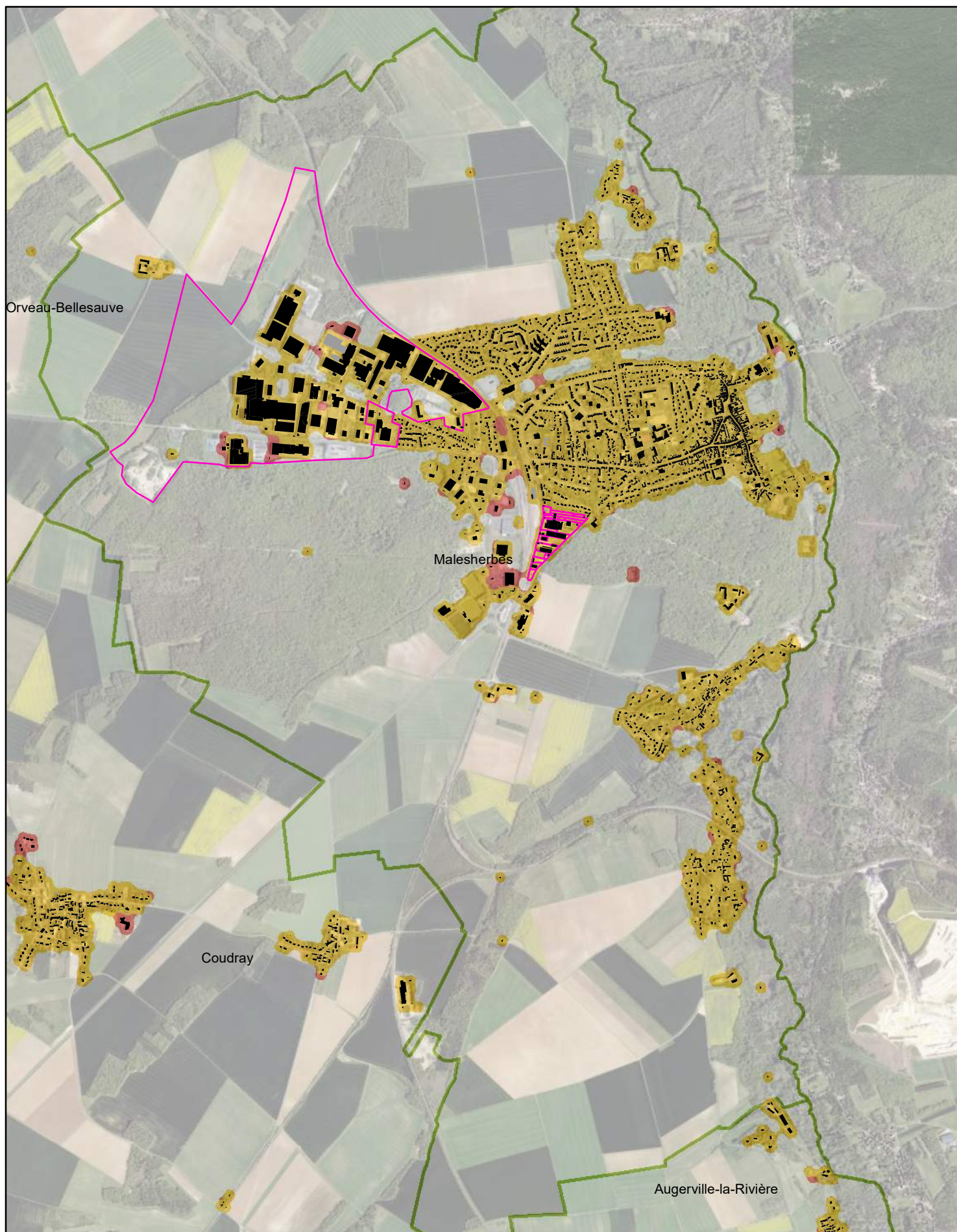
1:23 000



# Malesherbes

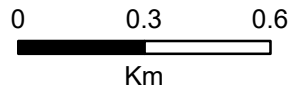


1:26 000



# Manchecourt

1:18 000



■ BATI 2016

■ BATI 2006

□ ZA

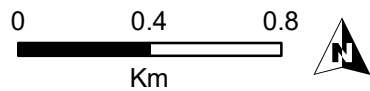

■ Surface artificialisée 2006

■ Surface artificialisée 2016

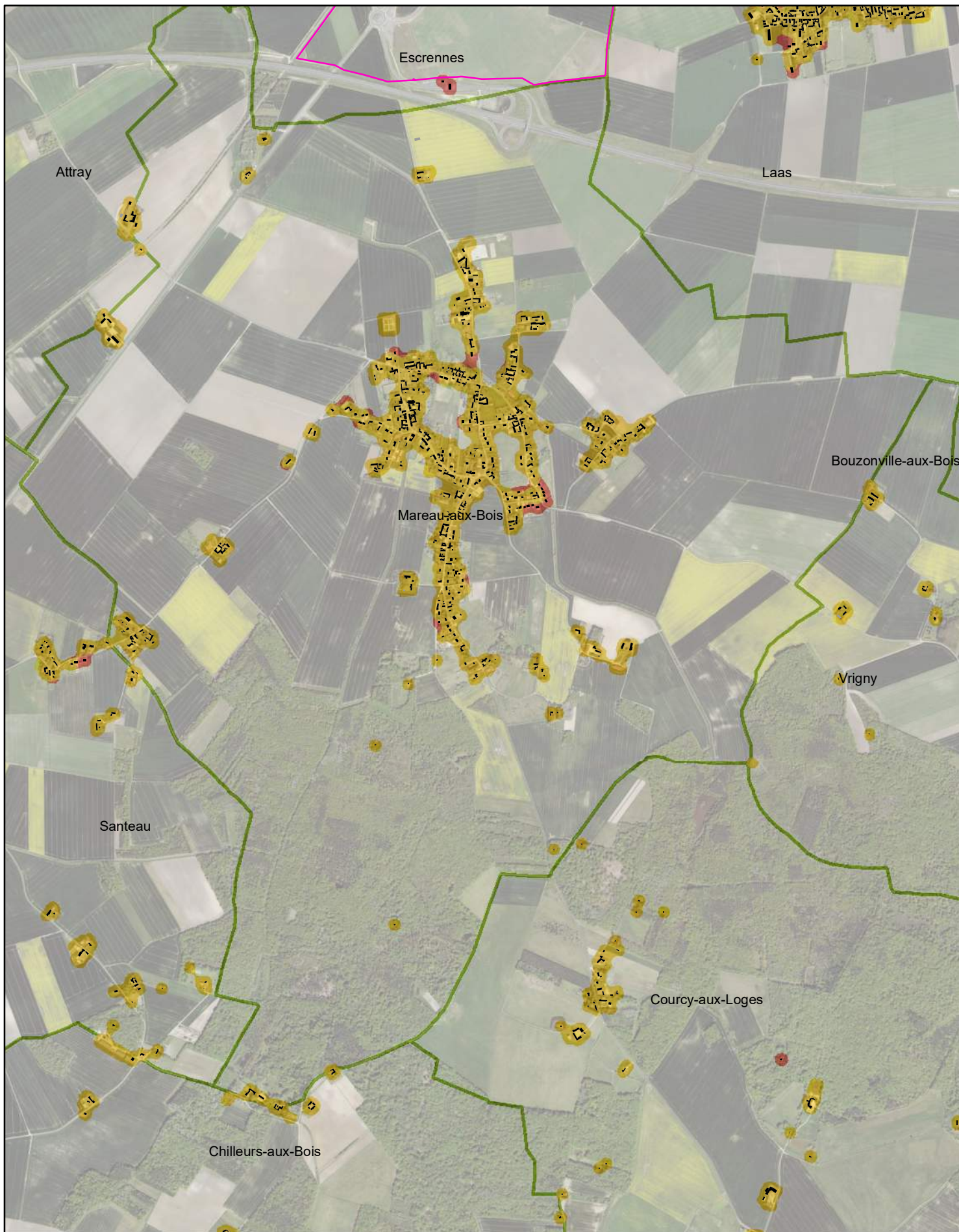
□ Limites communales









# Mareau-aux-Bois

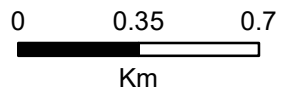


1:23 000



# Marsainvilliers

-  BATI 2016
-  BATI 2006
-  ZA
-  Surface artificialisée 2006
-  Surface artificialisée 2016
-  Limites communales


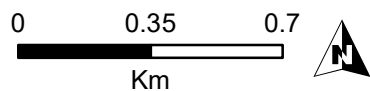


1:22 000



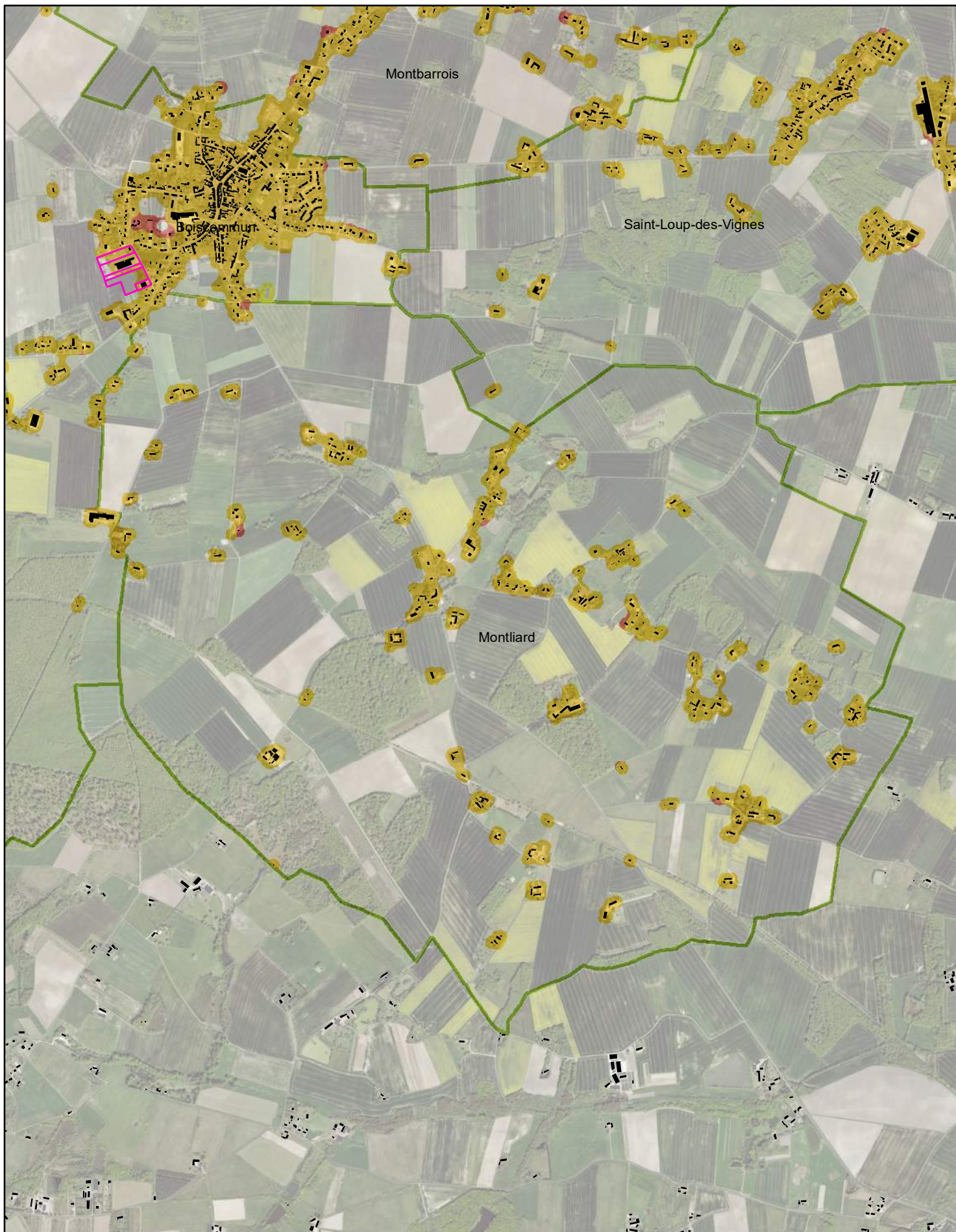

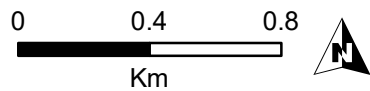
# Montbarrois

1:20 000




# Montliard

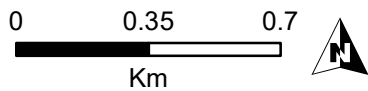
1:23 000



# Morville-en-Beauce



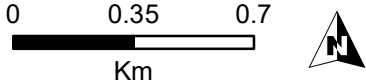
1:20 000



# Nancray-sur-Rimarde


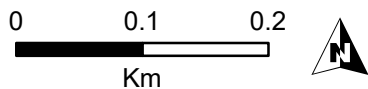
- BATI 2016
- BATI 2006
- ZA
- Surface artificialisée 2006
- Surface artificialisée 2016
- Limites communales

1:22 000



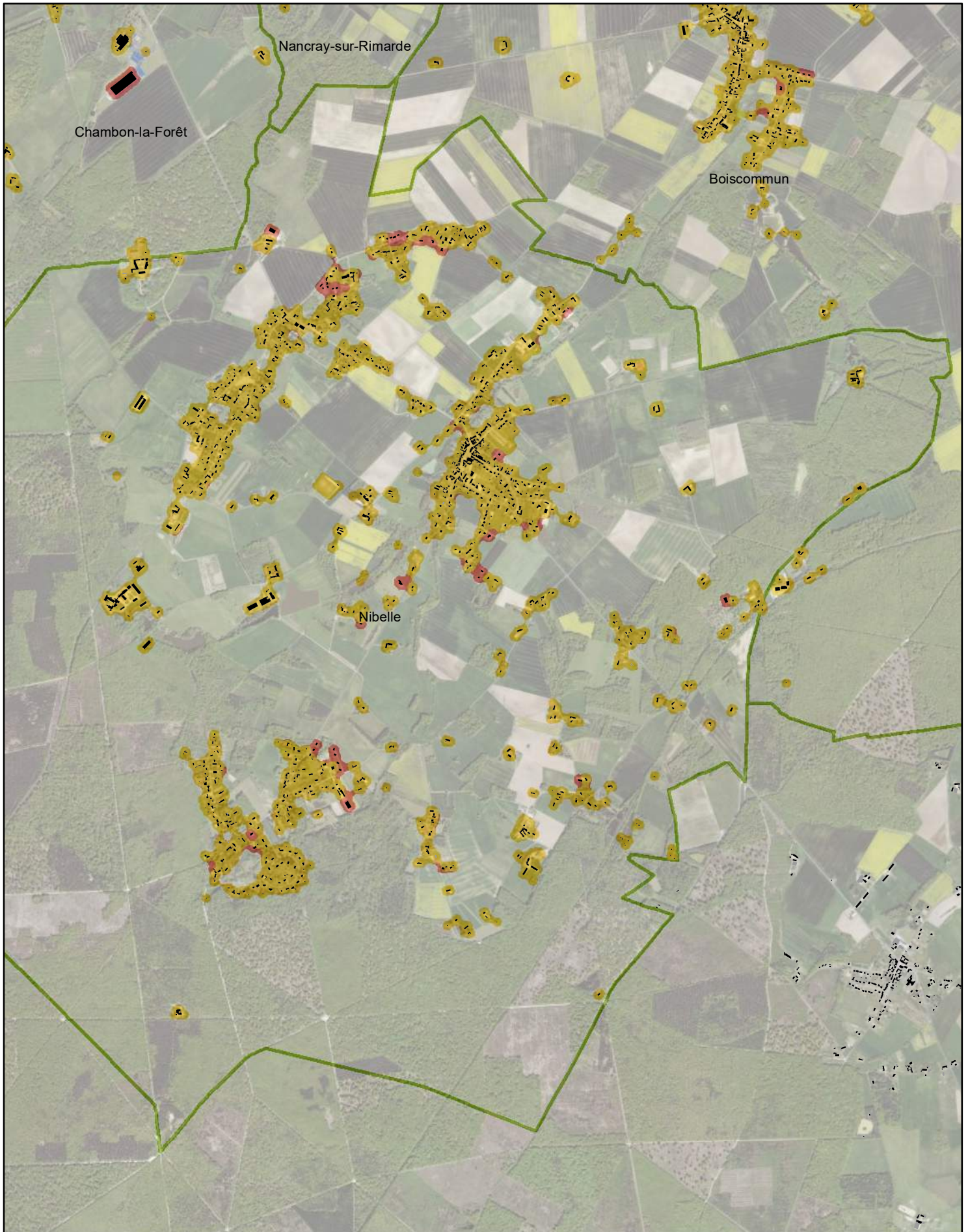

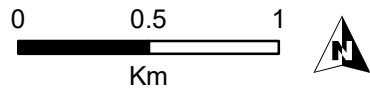
# Nangeville

1:6 000



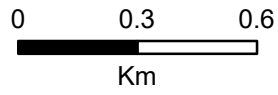
# Nibelle

1:29 000



# Oison

1:19 000



■ BATI 2016

■ BATI 2006

□ ZA

■ Surface artificialisée 2006

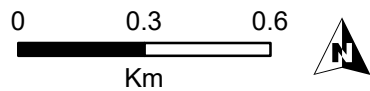
■ Surface artificialisée 2016

□ Limites communales



# Ondreville-sur-Essonne

1:18 000



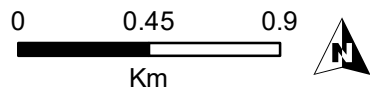
- BATI 2016
- BATI 2006
- ZA
- Surface artificialisée 2006
- Surface artificialisée 2016
- Limites communales



# Orveau-Bellesauve

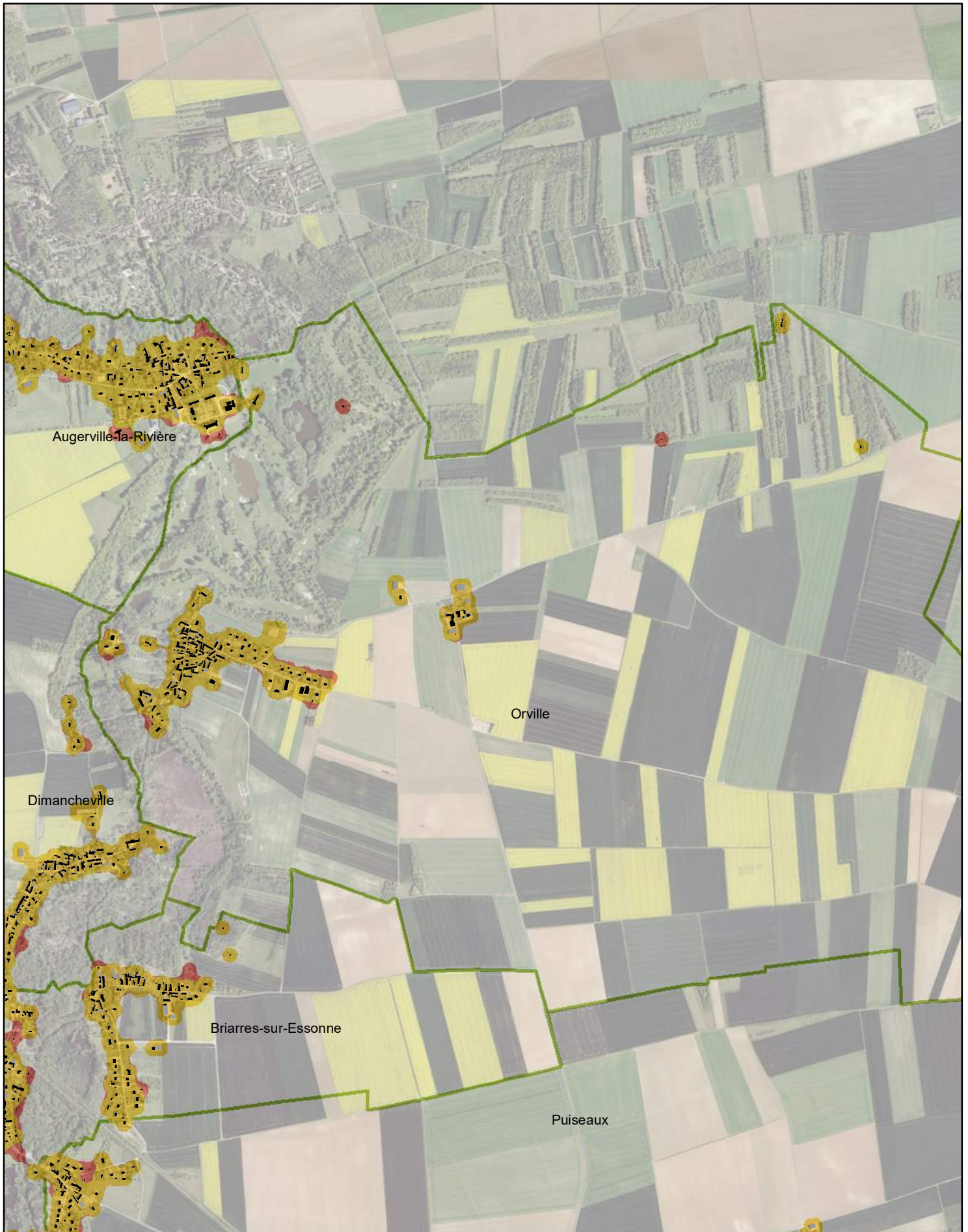

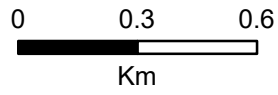
- BATI 2016
- BATI 2006
- ZA
- Surface artificialisée 2006
- Surface artificialisée 2016
- Limites communales

1:26 000



# Orville

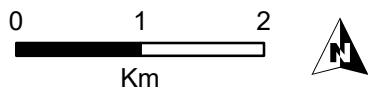
1:19 000



# Outarville


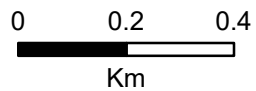
- BATI 2016
- BATI 2006
- ZA
- Surface artificialisée 2006
- Surface artificialisée 2016
- Limites communales

1:61 000



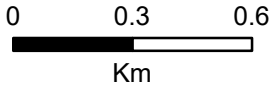
# Pannecières

1:14 000



# Pithiviers

1:19 000


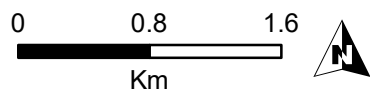


- BATI 2016
- Surface artificialisée 2006
- BATI 2006
- Surface artificialisée 2016
- ZA
- Limites communales




# Pithiviers-le-Vieil

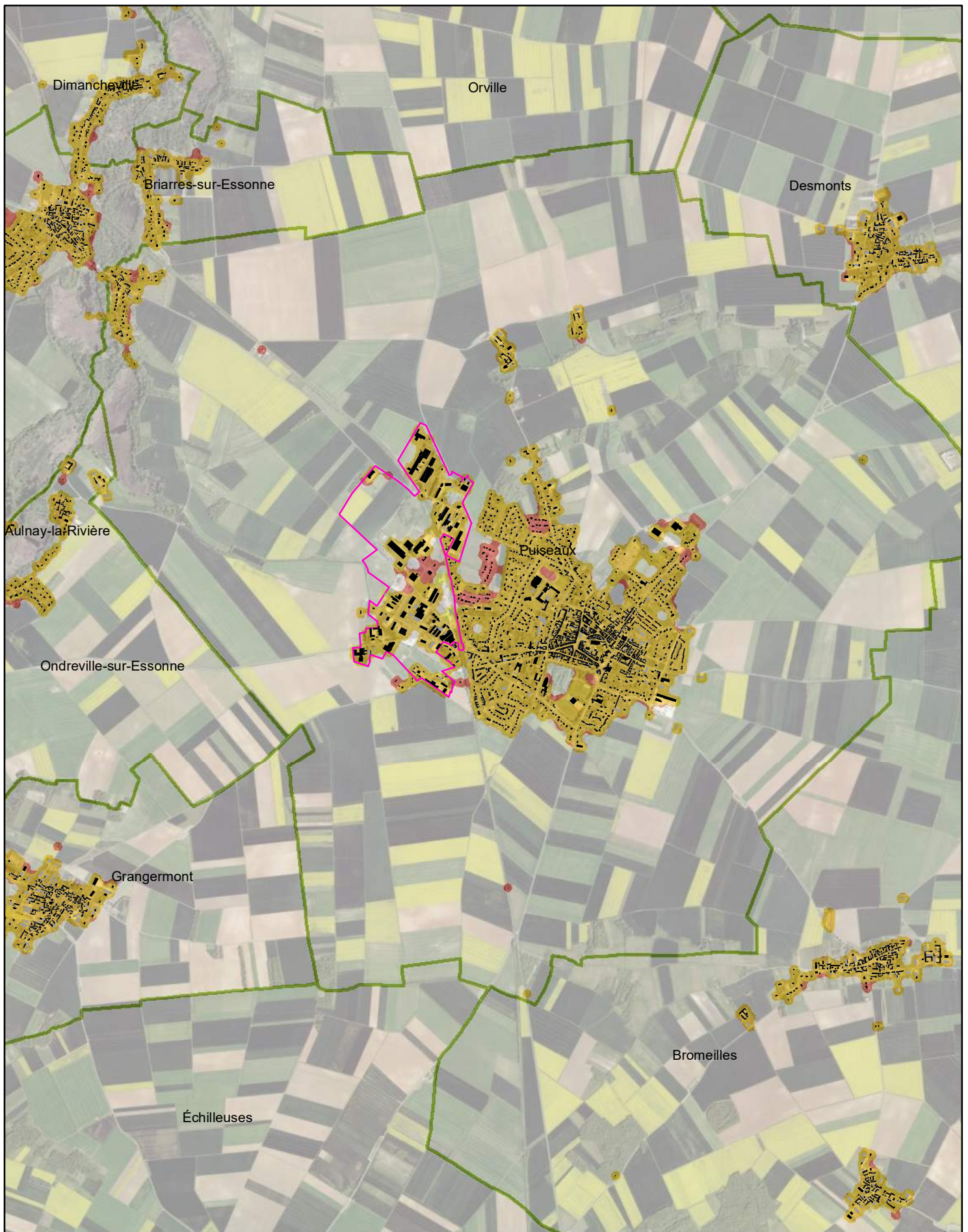
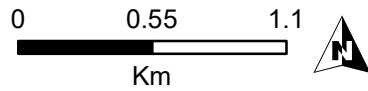
1:46 000



# Puisseaux

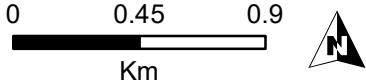


1:31 000



# Ramoulu

1:27 000


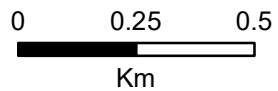


- BATI 2016
- BATI 2006
- Surface artificialisée 2006
- Surface artificialisée 2016
- ZA
- Limites communales

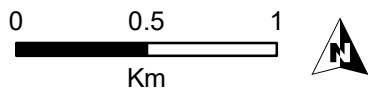



# Rouvres-Saint-Jean

1:16 000



# Saint-Loup-des-Vignes

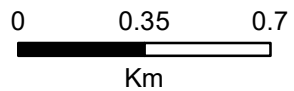


1:29 000




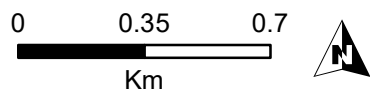
# Saint-Michel

1:21 000



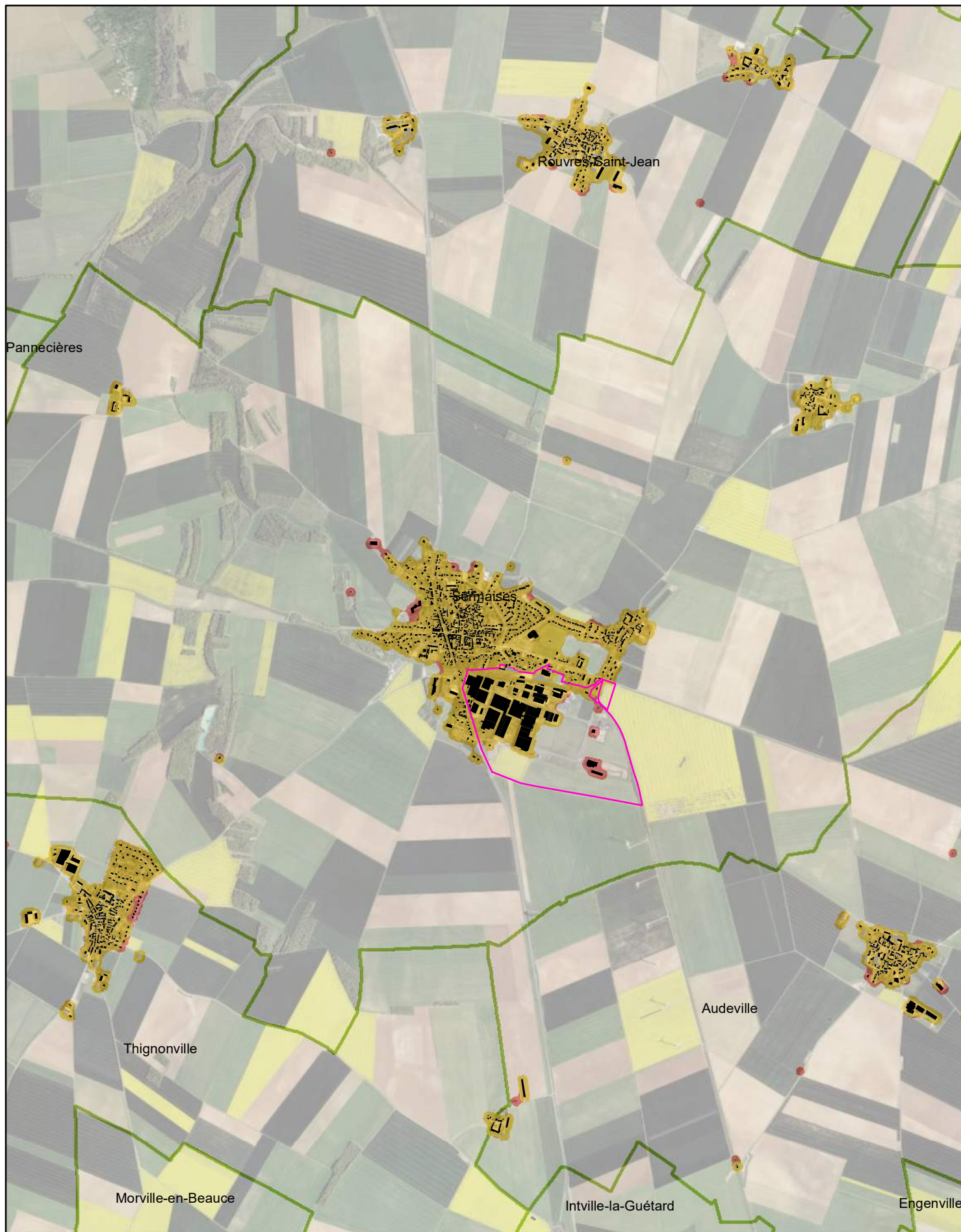

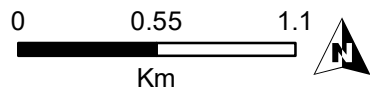
# Santeau

1:21 000




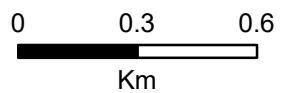
# Sermaises

1:30 000



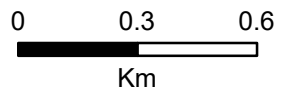
# Thignonville

1:19 000



# Tivernon

1:19 000



■ BATI 2016

■ BATI 2006

□ ZA

■ Surface artificialisée 2006

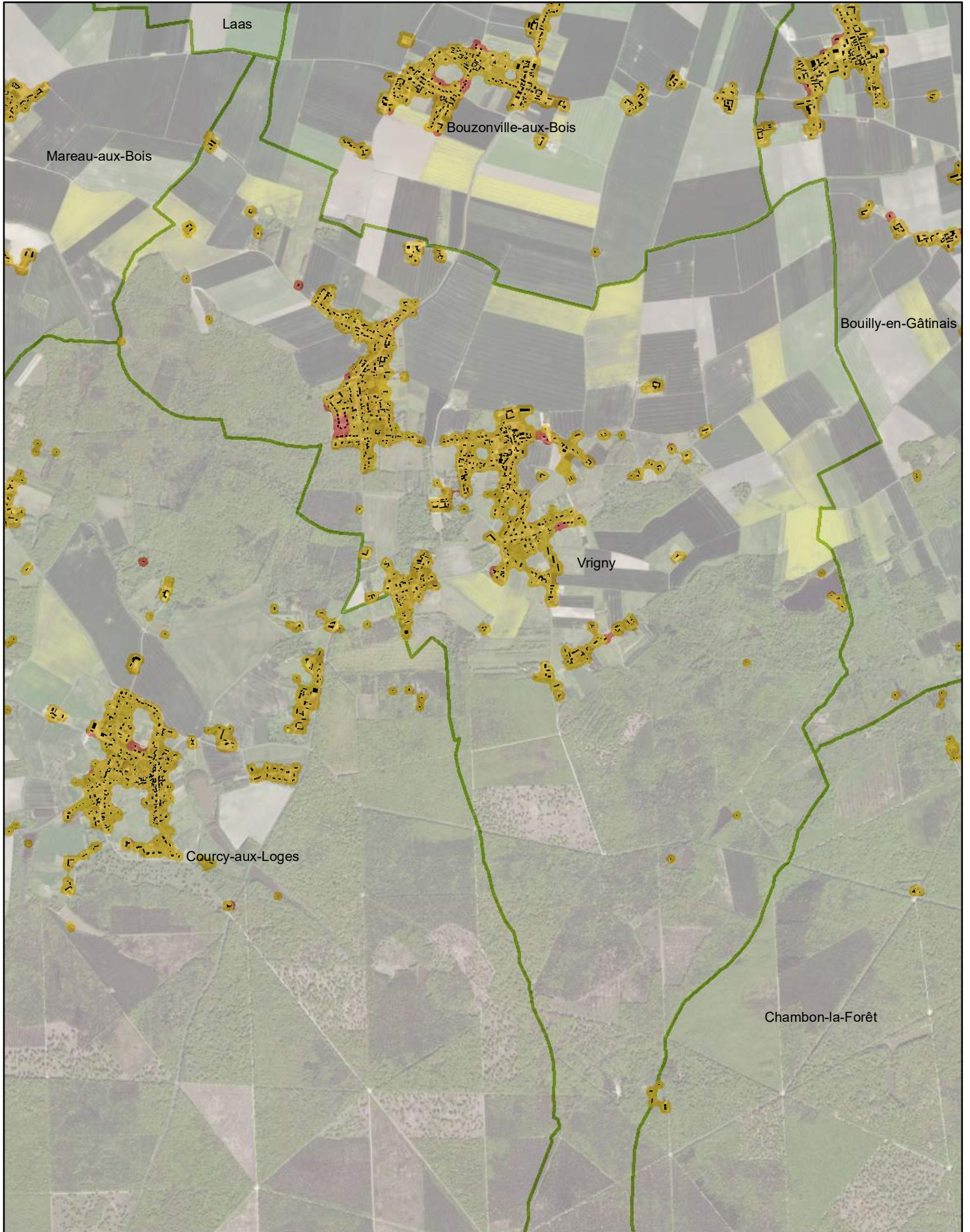

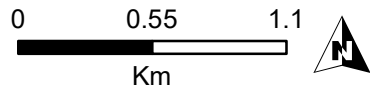
■ Surface artificialisée 2016

□ Limites communales



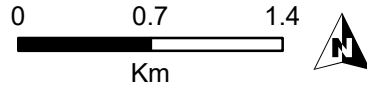
# Vrigny

1:31 000



# Yèvre-la-Ville

1:40 000



- BATI 2016
- BATI 2006
- ZA
- Surface artificialisée 2006
- Surface artificialisée 2016
- Limites communales

